




**Legend**

-  Lower Des Plaines River Watershed Study Area
-  County Boundary
-  FIRM Panel Sheet Index



NOT TO SCALE



CLIENT:  
**METROPOLITAN WATER RECLAMATION DISTRICT OF GREATER CHICAGO**  
 CHRISTOPHER B. BURKE ENGINEERING, LTD.  
 9575 W. Higgins Road, Suite 600 Rosemont, Illinois 60018 (847) 823-0500

TITLE:  
**COMPARISON OF DWP 100-YR INUNDATION MAPPING AND FEMA EFFECTIVE FIRM LOWER DES PLAINES RIVER WATERSHED**

PROJ. 080043

FILE NAME	Map Document: (Z:\MWRD\GC\08-0043 Phase B\Water\Des Plaines\exhibits\FIRM Panels Index.mxd)	DWN.	DRW
DATE -- TIME	11/24/2010 -- 15:13:41	SCALE:	1"= NTS
MODEL:	ArcGIS 9.3	GIS USER:	DWALTERS

DRAWING NO.  
**INDEX**