


Municipality Index

Alsip: 0609, 0617, 0628, 0636, 0637, 0638, 0639	La Grange Park: 0478
Arlington Heights: 0044, 0063, 0064, 0182, 0184, 0192, 0201, 0202, 0203, 0204, 0211, 0212	La Grange: 0474, 0486
Barrington Hills: 0015, 0020, 0155, 0156, 0157	Lansing: 0754, 0756, 0758, 0759, 0762, 0766, 0767
Barrington: 0020, 0038	Lemont: 0567, 0569, 0579, 0583, 0586, 0587, 0588, 0589, 0591, 0593
Bartlett: 0144, 0163, 0164, 0168, 0285, 0305, 0306	Lincolnwood: 0244, 0265, 0382, 0401, 0402
Bedford Park: 0487, 0488, 0489, 0495, 0515, 0606	Lynwood: 0762, 0764, 0766, 0767, 0768, 0769, 0831, 0832
Bellwood: 0369, 0388, 0457, 0476	Lyons: 0479, 0483, 0487, 0491
Bensenville: 0338, 0339	Markham: 0726, 0727, 0728, 0731, 0732, 0733, 0734
Berkeley: 0368, 0369, 0456	Matteson: 0718, 0719, 0738, 0739, 0781, 0782, 0801, 0802
Berwyn: 0483, 0484, 0485	Maywood: 0388, 0389, 0476, 0477
Blue Island: 0637, 0639, 0643, 0644, 0645	Mc Cook: 0486, 0487, 0491
Buffalo Grove: 0663, 0664	Melrose Park: 0367, 0369, 0386, 0387, 0388, 0389
Brookfield: 0478, 0479, 0486, 0487	Merrionette Park: 0630, 0637
Brookfield: 0637, 0639, 0643, 0644, 0645	Midlothian: 0619, 0638, 0639, 0707, 0726, 0727
Brookview: 0476, 0477	Morton Grove: 0237, 0241, 0242, 0243, 0244
Brookwood: 0606, 0607, 0608, 0609	Mount Prospect: 0202, 0203, 0204, 0206, 0207, 0208, 0209, 0211, 0212, 0214, 0216
Burbank: 0495, 0515, 0606, 0607, 0630	Niles: 0238, 0237, 0238, 0239, 0241, 0243, 0244
Burnham: 0664, 0668, 0669	Northridge: 0376, 0379, 0380, 0385
Burr Ridge: 0466, 0468, 0469, 0681, 0682	North Riverside: 0476, 0477, 0479, 0483, 0485
Calumet City: 0664, 0668, 0669, 0752, 0754, 0756, 0757, 0758, 0759	Northbrook: 0069, 0088, 0089, 0093, 0207, 0226, 0227, 0231, 0232
Calumet Park: 0643, 0644, 0645	Northfield: 0231, 0232, 0233, 0234
Chicago Heights: 0742, 0743, 0744, 0763, 0806, 0807, 0826	Northlake: 0366, 0367, 0368, 0369
Chicago Ridge: 0606, 0607, 0608, 0609	Oak Forest: 0618, 0619, 0706, 0707, 0709, 0726, 0727, 0728, 0729
Chicago: 0214, 0218, 0219, 0239, 0243, 0244, 0265, 0270, 0352, 0356, 0357, 0358, 0359, 0376, 0378, 0380, 0382, 0385, 0386, 0387, 0395, 0401, 0402, 0403, 0404, 0410, 0415, 0416, 0417, 0418, 0419	Oak Lawn: 0606, 0607, 0608, 0609, 0617, 0628, 0630
Country Club Hills: 0728, 0729, 0736, 0737	Oak Park: 0395, 0495
Countryside: 0467, 0469, 0486, 0488	Olympia Fields: 0739, 0743
Crestwood: 0617, 0619, 0636, 0638, 0639	Orland Hills: 0701, 0702, 0703, 0704
Deer Park: 0592, 0594, 0611, 0612, 0613, 0614, 0616	Orland Park: 0593, 0594, 0613, 0614, 0618, 0682, 0684, 0692, 0701, 0702, 0703, 0704, 0706, 0711
Deerfield: 0069, 0088, 0089	Palatine: 0038, 0039, 0043, 0044, 0177, 0179, 0181, 0182, 0183
Des Plaines: 0208, 0209, 0212, 0214, 0216, 0217, 0218, 0219, 0236, 0238, 0357, 0376	Palos Heights: 0612, 0614, 0616, 0617, 0618, 0619
Diamond: 0643, 0644, 0731	Palos Hills: 0603, 0604, 0608, 0611, 0612, 0616
Dolton: 0644, 0663, 0664, 0732, 0751, 0752	Palos Park: 0592, 0594, 0611, 0612, 0613, 0614, 0616
East Dundee: 0155	Park Forest: 0739, 0743, 0802, 0806, 0807
East Hazel Crest: 0733, 0734	Park Ridge: 0236, 0237, 0238, 0239, 0376, 0380
Elgin: 0135, 0142, 0144, 0155, 0161, 0163, 0305	Phoenix: 0732, 0751
Elk Grove Village: 0193, 0194, 0211, 0213, 0214, 0218, 0331, 0332, 0351, 0352	Posen: 0639, 0643, 0727, 0731
Elmhurst: 0456	Prospect Heights: 0201, 0202, 0206, 0207, 0208
Elmwood Park: 0380, 0387, 0395	Richton Park: 0781, 0782, 0801, 0802
Evanston: 0253, 0255, 0260, 0265, 0270	River Forest: 0307, 0389, 0395
Evergreen Park: 0628, 0630, 0635	River Grove: 0380, 0386, 0387
Flossmoor: 0737, 0739, 0741, 0742, 0743, 0744	Riverside: 0479, 0483
Ford Heights: 0763, 0764, 0768, 0826, 0827	Robbins: 0638, 0639
Forest Park: 0389, 0395, 0477, 0485	Rolling Meadows: 0179, 0181, 0182, 0183, 0184, 0191, 0192, 0211, 0212, 0330, 0331
Forest View: 0484, 0491, 0492	Rosemont: 0219, 0357, 0376
Frankfort: 0781, 0782	Sauk Village: 0754, 0759, 0826, 0827, 0831
Franklin Park: 0358, 0359, 0366, 0367, 0378, 0386	Schaumburg: 0167, 0169, 0179, 0183, 0184, 0186, 0187, 0188, 0189, 0191, 0192, 0193, 0194, 0307, 0330
Glencoe: 0093, 0094, 0113, 0231, 0232, 0251	Schiller Park: 0357, 0359, 0376, 0378
Glenview: 0207, 0209, 0226, 0227, 0228, 0229, 0231, 0233, 0234, 0236, 0237, 0241	Skokie: 0234, 0242, 0244, 0253, 0265
Glenwood: 0742, 0761, 0762, 0763, 0764	South Barrington: 0155, 0156, 0157, 0158, 0159, 0176, 0178
Golf: 0233, 0234, 0241, 0242	South Chicago Heights: 0807, 0826
Harwood Heights: 0380, 0385	South Holland: 0732, 0734, 0751, 0752, 0753, 0754
Hazel Crest: 0729, 0733, 0734, 0737	Steger: 0807, 0826, 0827
Hickory Hills: 0601, 0602, 0603, 0604, 0606, 0608	Stickney: 0483, 0484, 0491, 0503
Hillside: 0368, 0369, 0456, 0457	Stone Park: 0367, 0369, 0386, 0388
Hinsdale: 0458, 0466, 0467, 0468, 0469	Streamwood: 0168, 0169, 0306, 0307
Hodgkins: 0469, 0486, 0487, 0488, 0489, 0522, 0601	Summit: 0487, 0489, 0491, 0495
Hoffman Estates: 0155, 0157, 0158, 0159, 0161, 0162, 0166, 0167, 0176, 0178, 0179, 0186, 0187, 0188, 0189, 0191	Thornton: 0734, 0742, 0753, 0761
Hometown: 0630	Tinley Park: 0702, 0703, 0704, 0706, 0707, 0708, 0709, 0711, 0712, 0716, 0717, 0719
Homewood: 0729, 0733, 0734, 0737, 0741, 0742	University Park: 0801
Indian Head Park: 0468, 0469	Westchester: 0456, 0457, 0458, 0459, 0476
Inverness: 0020, 0038, 0039, 0157, 0176, 0177, 0178, 0179	Western Springs: 0458, 0459, 0460, 0467, 0468, 0469
Justice: 0488, 0489, 0601, 0602	Wheeling: 0064, 0068, 0069, 0202, 0206, 0207
Kennilworth: 0253, 0255	Willow Springs: 0469, 0488, 0581, 0582, 0583, 0584, 0601
La Grange Park: 0459, 0476	Wilmette: 0234, 0253, 0255, 0260
La Grange: 0459, 0467	Wilmette: 0113, 0232, 0251, 0253, 0255
	Worth: 0608, 0609, 0616, 0617

Panel Index

0015	0020
0155	0160
0165	0170
0175	0180
0185	0190
0195	0200
0205	0210
0215	0220
0225	0230
0235	0240
0245	0250
0255	0260
0265	0270
0275	0280
0285	0290
0295	0300
0305	0310
0315	0320
0325	0330
0335	0340
0345	0350
0355	0360
0365	0370
0375	0380
0385	0390
0395	0400
0405	0410
0415	0420
0425	0430
0435	0440
0445	0450
0455	0460
0465	0470
0475	0480
0485	0490
0495	0500
0505	0510
0515	0520
0525	0530
0535	0540
0545	0550
0555	0560
0565	0570
0575	0580
0585	0590
0595	0600
0605	0610
0615	0620
0625	0630
0635	0640
0645	0650
0655	0660
0665	0670
0675	0680
0685	0690
0695	0700
0705	0710
0715	0720
0725	0730
0735	0740
0745	0750
0755	0760
0765	0770
0775	0780
0785	0790
0795	0800
0805	0810
0815	0820
0825	0830
0835	0840
0845	0850
0855	0860
0865	0870
0875	0880
0885	0890
0895	0900
0905	0910
0915	0920
0925	0930
0935	0940
0945	0950
0955	0960
0965	0970
0975	0980
0985	0990
0995	1000

 Not available. Contact MWRD for further information



NOTES TO USER:


The inundation areas and water surface elevations shown on this map were developed as part of the Metropolitan Water Reclamation District of Greater Chicago's (MWRD) Stormwater Management Program. Specific details regarding the development of the new models used to generate the maps are described in MWRD's Detailed Watershed Plans, which are available for download at www.mwrdd.org. To access, click on "Services & Facilities" in the top navigation bar, click on "Stormwater Management", and then click on "Stormwater Annual Reports and Publications" on the left navigation bar of the Stormwater Management webpage.

This map does not delineate floodways. The information contained on this map is in addition to and does not substitute for the relevant Federal Emergency Management Agency's (FEMA) Flood Insurance Study (FIS) and associated Flood Insurance Rate Map (FIRM).

Elevations stated on this map are consistent with the North American Vertical Datum (NAVD) 1988. Flood elevations must be compared to ground structures referenced to the same datum. Hydraulic profiles of modeled waterways are available for download at www.mwrdd.org. To access, click on "Services & Facilities" in the top navigation bar, click on "Stormwater Management", and then click on "Inundation Maps & Profiles" on the left navigation bar of the Stormwater Management webpage.

The corporate limits shown on this map are based on the best information available at the time of study.

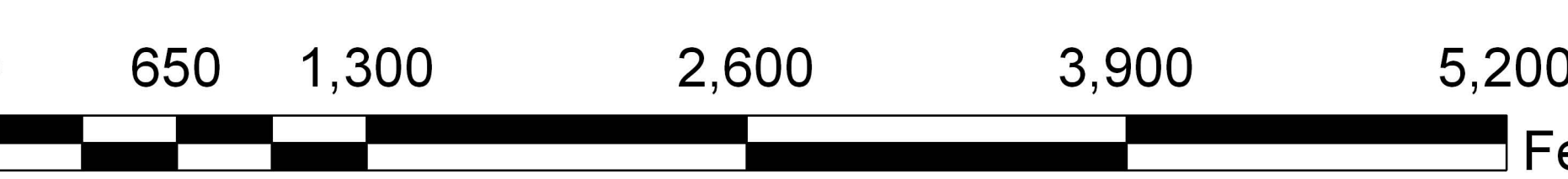
If you have questions on this map, please contact the MWRD's Engineering Department-Stormwater Management Section, at 312-751-5600, or via e-mail Stormwater@mwrdd.org.



- DWP 100-year (1% Chance) Inundation Area
- River/Stream
- Municipal Boundary

Cross Section (By Watershed)

- Calumet Sag Channel DWP
- DP
- Little Calumet River DWP
- NB
- PC
- Upper Salt Creek DWP



0 650 1,300 2,600 3,900 5,200 Feet

Protecting Our Water Environment



Metropolitan Water Reclamation District of Greater Chicago

Cook County Inundation Map

Panel 0228

The area depicted in this map corresponds to FEMA's DFIRM Panel: 17031C0228J