

Municipality Index

Alsip: 0609, 0617, 0628, 0636, 0637, 0638, 0639	La Grange Park: 0478
Arlington Heights: 0044, 0063, 0064, 0162, 0184, 0192, 0201, 0202, 0203, 0204, 0211, 0212	La Grange: 0478, 0486
Barrington Hills: 0015, 0020, 0155, 0156, 0157	Lansing: 0754, 0756, 0758, 0759, 0762, 0766, 0767
Bedford Park: 0487, 0488, 0489, 0495, 0515, 0606	Lemont: 0567, 0569, 0579, 0583, 0586, 0587, 0588, 0589, 0591, 0593
Bellwood: 0369, 0388, 0457, 0476	Lincolnwood: 0244, 0265, 0382, 0401, 0402
Bensenville: 0356, 0358	Lyons: 0479, 0483, 0487, 0491
Berkely: 0368, 0369, 0456	Markham: 0726, 0727, 0729, 0731, 0732, 0733, 0734
Berwyn: 0483, 0484, 0485	Matteson: 0718, 0719, 0738, 0739, 0781, 0782, 0801, 0802
Blue Island: 0037, 0639, 0643, 0644, 0645	Maywood: 0388, 0389, 0476, 0477
Broadview: 0463, 0465, 0602, 0606, 0609	Mc Cook: 0486, 0487, 0491
Broadview: 0476, 0477	Melrose Park: 0367, 0369, 0386, 0387, 0388, 0389
Brookfield: 0478, 0479, 0486, 0487	Merrionette Park: 0630, 0637
Buffalo Grove: 0653, 0654	Midlothian: 0619, 0638, 0639, 0707, 0726, 0727
Burbank: 0495, 0515, 0606, 0607, 0630	Morton Grove: 0237, 0241, 0242, 0243, 0244
Burnham: 0664, 0668, 0669	Mount Prospect: 0202, 0203, 0204, 0206, 0207, 0208, 0209, 0211, 0212, 0214, 0216
Burr Ridge: 0466, 0468, 0469, 0561, 0562	Niles: 0238, 0237, 0238, 0239, 0241, 0243, 0244
Calumet City: 0664, 0668, 0669, 0752, 0754, 0756, 0757, 0758, 0759	Northridge: 0376, 0379, 0380, 0385
Calumet Park: 0643, 0644, 0645	North Riverside: 0476, 0477, 0479, 0483, 0485
Chicago Heights: 0742, 0743, 0744, 0763, 0806, 0807, 0826	Northbrook: 0069, 0088, 0089, 0093, 0207, 0226, 0227, 0231, 0232
Chicago Ridge: 0606, 0607, 0608, 0609	Northfield: 0231, 0232, 0233, 0234
Cicero: 0484, 0485, 0503, 0505	Northlake: 0366, 0367, 0368, 0369
Country Club Hills: 0728, 0729, 0736, 0737	Oak Forest: 0618, 0619, 0706, 0707, 0709, 0726, 0727, 0728, 0729
Countryville: 0467, 0469, 0486, 0488	Oak Lawn: 0606, 0607, 0608, 0609, 0617, 0628, 0630
Crestwood: 0617, 0619, 0636, 0638, 0639	Oak Park: 0395, 0495
Deerfield: 0069, 0088, 0089	Olympia Fields: 0739, 0743
Des Plaines: 0208, 0209, 0212, 0214, 0216, 0217, 0218, 0219, 0236, 0238, 0357, 0376	Orland Hills: 0701, 0702, 0703, 0704
Dimmo: 0643, 0644, 0731	Orland Park: 0593, 0594, 0613, 0614, 0618, 0682, 0684, 0692, 0701, 0702, 0703, 0704, 0706, 0711
Dolton: 0644, 0663, 0664, 0732, 0751, 0752	Palatine: 0038, 0039, 0043, 0044, 0177, 0179, 0181, 0182, 0183
East Dundee: 0155	Palos Heights: 0612, 0614, 0616, 0617, 0618, 0619
East Hazel Crest: 0733, 0734	Palos Hills: 0603, 0604, 0608, 0611, 0612, 0616
Elgin: 0135, 0142, 0144, 0155, 0161, 0163, 0305	Palos Park: 0592, 0594, 0611, 0612, 0613, 0614, 0616
Elk Grove Village: 0193, 0194, 0211, 0213, 0214, 0218, 0331, 0332, 0351, 0352	Park Forest: 0739, 0743, 0802, 0806, 0807
Elmhurst: 0456	Park Ridge: 0236, 0237, 0238, 0239, 0376, 0380
Elmwood Park: 0380, 0387, 0395	Phoenix: 0732, 0751
Evanston: 0253, 0255, 0260, 0265, 0270	Posen: 0639, 0643, 0727, 0731
Evergreen Park: 0628, 0630, 0635	Prospect Heights: 0201, 0202, 0206, 0207, 0208
Flossmoor: 0737, 0739, 0741, 0742, 0743, 0744	Richton Park: 0781, 0782, 0801, 0802
Ford Heights: 0763, 0764, 0768, 0826, 0827	River Forest: 0307, 0309, 0395
Forest Park: 0389, 0395, 0477, 0485	River Grove: 0390, 0398, 0397
Forest View: 0484, 0491, 0492	Riversdale: 0643, 0644, 0645, 0661, 0663
Frankfort: 0781, 0782	Riverside: 0479, 0483
Franklin Park: 0358, 0359, 0366, 0367, 0378, 0386	Robbins: 0638, 0639
Glencoe: 0093, 0094, 0113, 0231, 0232, 0251	Rolling Meadows: 0179, 0181, 0182, 0183, 0184, 0191, 0192, 0211
Glenview: 0207, 0209, 0226, 0227, 0228, 0229, 0231, 0233, 0234, 0236, 0237, 0241	Roselle: 0193, 0330, 0331
Glenwood: 0742, 0761, 0762, 0763, 0764	Rosemont: 0219, 0357, 0376
Golf: 0233, 0234, 0241, 0242	Sauk Village: 0754, 0769, 0828, 0827, 0831
Hanover Park: 0168, 0169, 0306, 0307	Schaumburg: 0167, 0169, 0179, 0183, 0184, 0186, 0187, 0188, 0189, 0191, 0192, 0193, 0194, 0307, 0330
Harvey: 0643, 0644, 0731, 0732, 0734, 0751	Schiller Park: 0357, 0359, 0376, 0378
Hawwood Heights: 0380, 0385	Skokie: 0234, 0242, 0244, 0253, 0265
Hazel Crest: 0729, 0733, 0734, 0737	South Barrington: 0155, 0156, 0157, 0158, 0159, 0176, 0178
Hickory Hills: 0601, 0602, 0603, 0604, 0606, 0608	South Chicago Heights: 0607, 0626
Hillside: 0368, 0369, 0456, 0457	South Holland: 0732, 0734, 0751, 0752, 0753, 0754
Hinsdale: 0458, 0466, 0467, 0468, 0469	Steger: 0807, 0826, 0827
Hodgkins: 0469, 0480, 0487, 0488, 0489, 0502, 0601	Stickney: 0483, 0484, 0491, 0503
Hoffman Estates: 0155, 0157, 0158, 0159, 0161, 0162, 0166, 0167, 0176, 0178, 0186, 0187, 0188, 0189, 0191	Stone Park: 0367, 0369, 0386, 0388
Homewood: 0630	Streamwood: 0162, 0163, 0164, 0166, 0167, 0168, 0169, 0306
Horn Lake: 0729, 0733, 0734, 0737, 0741, 0742	Summit: 0487, 0488, 0491, 0495
Indian Head Park: 0468, 0469	Thornton: 0734, 0742, 0753, 0761
Inverness: 0020, 0038, 0039, 0157, 0176, 0177, 0178, 0179	Timley Park: 0702, 0703, 0704, 0706, 0707, 0708, 0709, 0711, 0712, 0716, 0717, 0719
Justice: 0488, 0489, 0601, 0602	University Park: 0801
Kenilworth: 0253, 0255	Westchester: 0456, 0457, 0458, 0459, 0476
La Grange Park: 0459, 0476	Western Springs: 0458, 0459, 0460, 0467, 0468, 0469
La Grange: 0459, 0467	Wheeling: 0064, 0068, 0069, 0202, 0206, 0207
	Willow Springs: 0469, 0488, 0581, 0582, 0583, 0584, 0601
	Wilmette: 0234, 0253, 0255, 0260
	Wilmeth: 0113, 0232, 0251, 0253, 0255
	Worth: 0608, 0609, 0616, 0617

Panel Index

0015	0020
0020	0025
0030	0035
0040	0045
0050	0055
0060	0065
0070	0075
0080	0085
0090	0095
0100	0105
0110	0115
0120	0125
0130	0135
0140	0145
0150	0155
0160	0165
0170	0175
0180	0185
0190	0195
0200	0205
0210	0215
0220	0225
0230	0235
0240	0245
0250	0255
0260	0265
0270	0275
0280	0285
0290	0295
0300	0305
0310	0315
0320	0325
0330	0335
0340	0345
0350	0355
0360	0365
0370	0375
0380	0385
0390	0395
0400	0405
0410	0415
0420	0425
0430	0435
0440	0445
0450	0455
0460	0465
0470	0475
0480	0485
0490	0495
0500	0505
0510	0515
0520	0525
0530	0535
0540	0545
0550	0555
0560	0565
0570	0575
0580	0585
0590	0595
0600	0605
0610	0615
0620	0625
0630	0635
0640	0645
0650	0655
0660	0665
0670	0675
0680	0685
0690	0695
0700	0705
0710	0715
0720	0725
0730	0735
0740	0745
0750	0755
0760	0765
0770	0775
0780	0785
0790	0795
0800	0805
0810	0815
0820	0825
0830	0835
0840	0845
0850	0855
0860	0865
0870	0875
0880	0885
0890	0895
0900	0905
0910	0915
0920	0925
0930	0935
0940	0945
0950	0955
0960	0965
0970	0975
0980	0985
0990	0995
1000	1005

Not available.
Contact MWRD for further information



NOTES TO USER:



The inundation areas and water surface elevations shown on this map were developed as part of the Metropolitan Water Reclamation District of Greater Chicago's (MWRD) Stormwater Management Program. Specific details regarding the development of the new models used to generate the maps are described in MWRD's Detailed Watershed Plans, which are available for download at www.mwrdd.org. To access, click on "Services & Facilities" in the top navigation bar, click on "Stormwater Management", and then click on "Stormwater Annual Reports and Publications" on the left navigation bar of the Stormwater Management webpage.

This map does not delineate floodways. The information contained on this map is in addition to and does not substitute for the relevant Federal Emergency Management Agency's (FEMA) Flood Insurance Study (FIS) and associated Flood Insurance Rate Map (FIRM).


Elevations stated on this map are consistent with the North American Vertical Datum (NAVD) 1988. Flood elevations must be compared to ground structures referenced to the same datum. Hydraulic profiles of modeled waterways are available for download at www.mwrdd.org. To access, click on "Services & Facilities" in the top navigation bar, click on "Stormwater Management", and then click on "Inundation Maps & Profiles" on the left navigation bar of the Stormwater Management webpage.

The corporate limits shown on this map are based on the best information available at the time of study.


If you have questions on this map, please contact the MWRD's Engineering Department-Stormwater Management Section, at 312-751-5600, or via e-mail Stormwater@mwrdd.org.



- DWP 100-year (1% Chance) Inundation Area
- River/Stream
- Municipal Boundary
- Cross Section (By Watershed)**
 - Calumet Sag Channel DWP
 - DP
 - Little Calumet River DWP
 - NB
 - PC
 - Upper Salt Creek DWP



Protecting Our Water Environment



Metropolitan Water Reclamation District of Greater Chicago

Cook County Inundation Map

Panel 0038

The area depicted in this map cooresponds to FEMA's DFIRM Panel: 17031C0038J