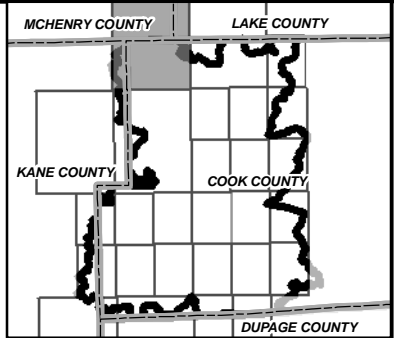
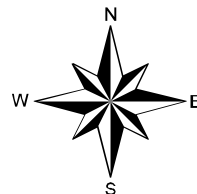
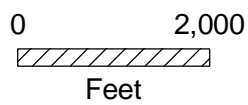


Legend

- DWP 100-year Inundation Area
- FEMA Floodplain Zone A, AH, and AO
- FEMA Floodplain Zone AE
- Area not included
- Cook County Boundary
- Municipal Boundaries
- River/Stream
- Poplar Creek DWP Study Area

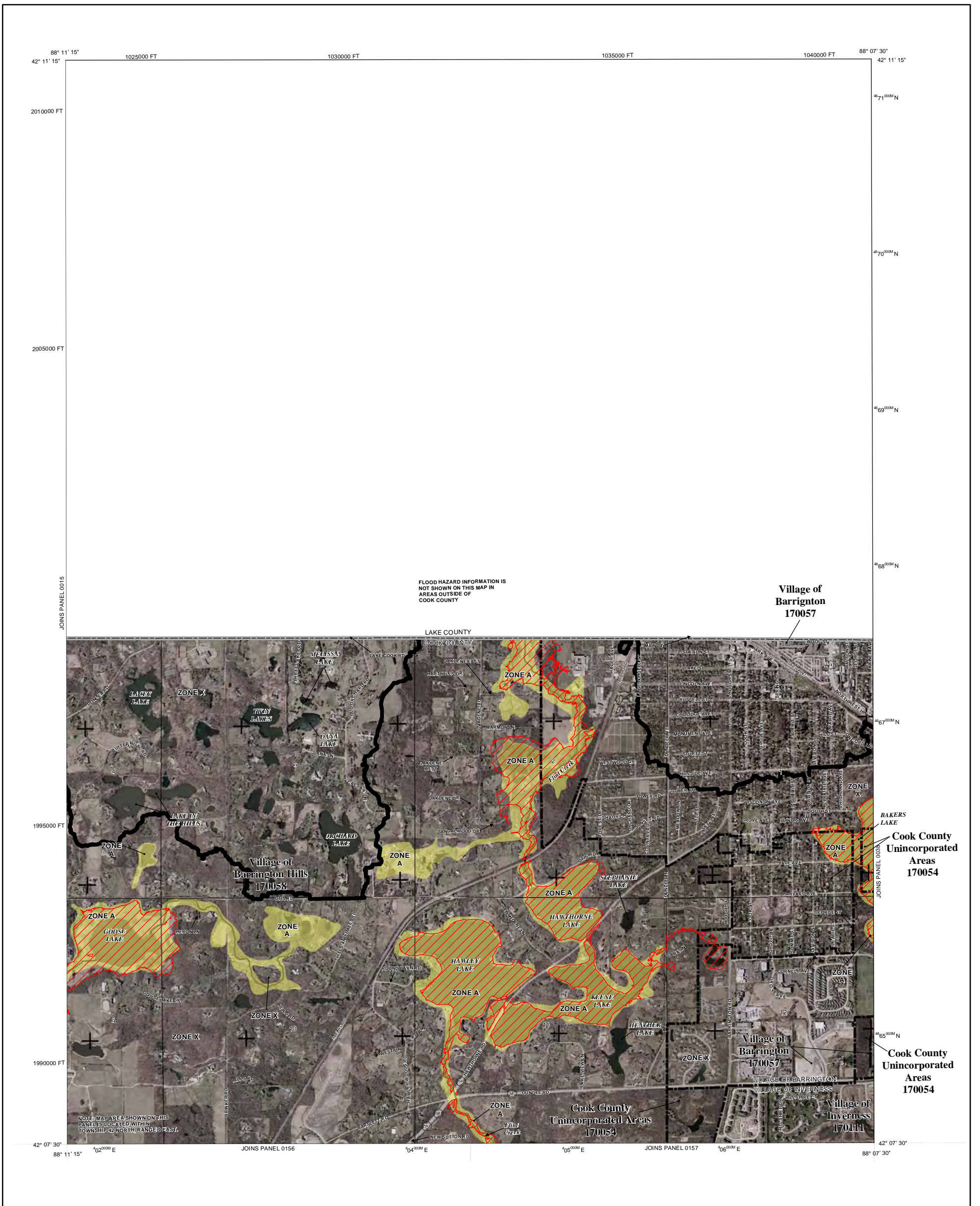
FIRM Panel: 17031C0015G

Comparison of DWP 100-yr Inundation Mapping and FEMA Effective FIRM Revised 08/19/2008



**Poplar Creek Watershed Study Area
Detailed Watershed Plan**

Hey and Associates, Inc.
Water Resources, Wetlands and Ecology
6321 N. AVONDALE AVENUE, SUITE A-211
CHICAGO, IL 60631
PHONE: (773) 792-8510
FAX: (773) 792-8512

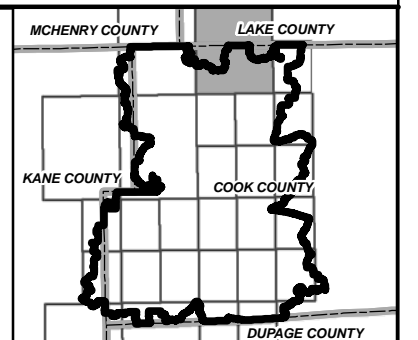
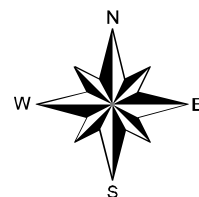
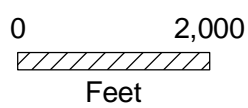


Legend

- DWP 100-year Inundation Area
- Cook County Boundary
- FEMA Floodplain Zone A, AH, and AO
- FEMA Floodplain Zone AE
- FEMA Floodplain Area not included
- Municipal Boundaries
- River/Stream

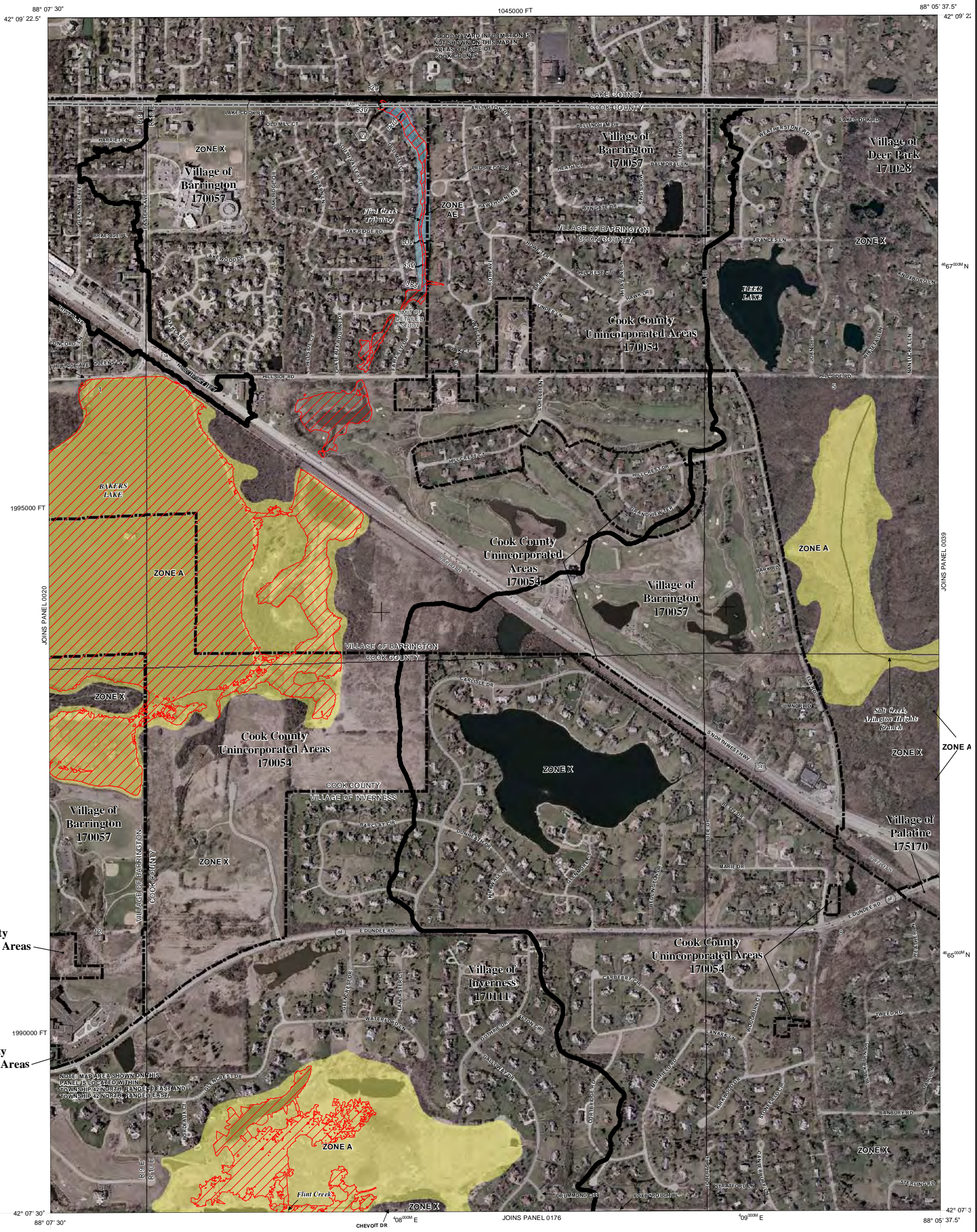
FIRM Panel: 17031C0020G

Comparison of DWP 100-yr Inundation Mapping and FEMA Effective FIRM Revised 08/19/2008



Hey and Associates, Inc.
Water Resources, Wetlands and Ecology
6321 N. AVONDALE AVENUE, SUITE A-211
CHICAGO, IL 60631
PHONE: (773) 792-8510
FAX: (773) 792-8512

**Poplar Creek Watershed Study Area
Detailed Watershed Plan**

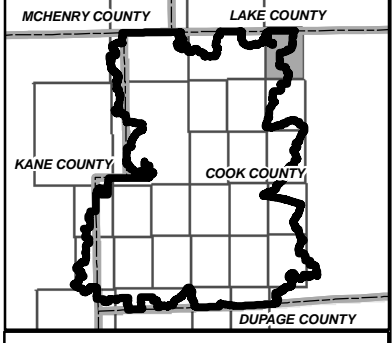
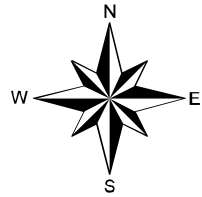
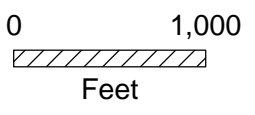


Legend

- DWP 100-year Inundation Area
- FEMA Floodplain Zone A, AH, and AO
- FEMA Floodplain Zone AE
- Area not included
- Cook County Boundary
- Municipal Boundaries
- River/Stream
- Poplar Creek DWP Study Area

FIRM Panel: 17031C0038G

Comparison of DWP 100-yr Inundation Mapping and FEMA Effective FIRM Revised 08/19/2008



Hey and Associates, Inc.
Water Resources, Wetlands and Ecology

6321 N. AVONDALE AVENUE, SUITE A-211
CHICAGO, IL 60631
PHONE: (773) 792-8510
FAX: (773) 792-8512

**Poplar Creek Watershed Study Area
Detailed Watershed Plan**

990000 FT

995000 FT

1000000 FT

1005000 FT

4640000 N

4630000 N

4620000 N

JOINS PANEL 0155

4610000 N

4600000 N

4590000 N

1985000 FT

1980000 FT

1975000 FT

1970000 FT

3920000 E

3930000 E

3940000 E

3950000 E



Legend

DWP 100-year Inundation Area

FEMA Floodplain
 Zone A, AH, and AO
 Zone AE

Area not included

Cook County Boundary

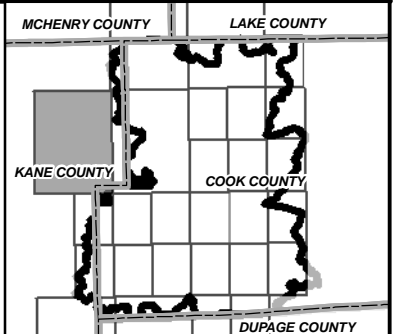
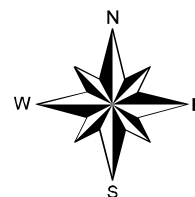
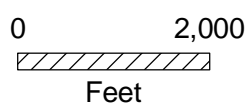
Municipal Boundaries

River/Stream

Poplar Creek DWP Study Area

FIRM Panel: 17031C0135G

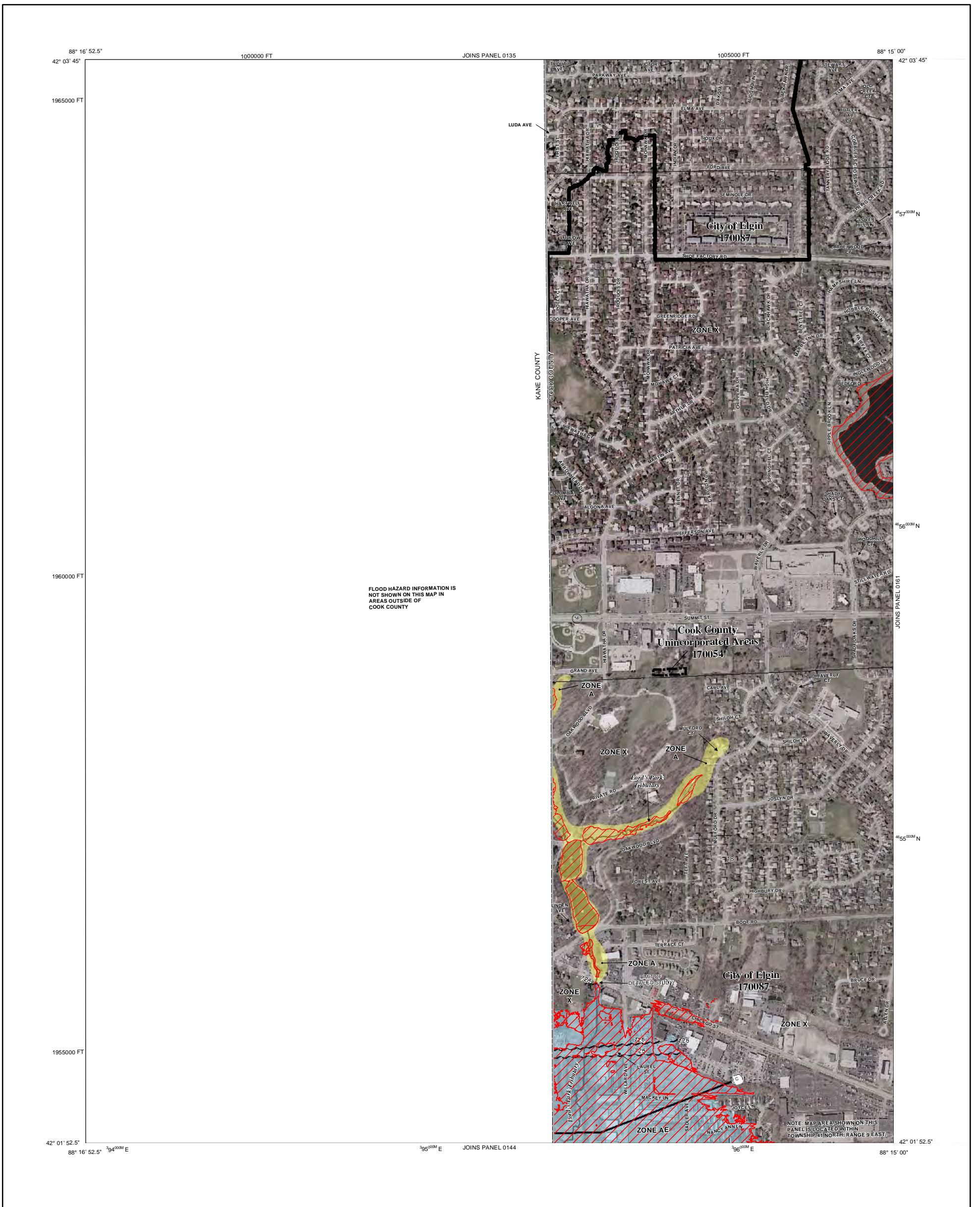
Comparison of DWP 100-yr Inundation Mapping and FEMA Effective FIRM Revised 10/21/2010



Poplar Creek Watershed Study Area Detailed Watershed Plan

Hey and Associates, Inc.

Water Resources, Wetlands and Ecology
6321 N. AVONDALE AVENUE, SUITE A-211
CHICAGO, IL 60631
PHONE: (773) 792-8510
FAX: (773) 792-8512

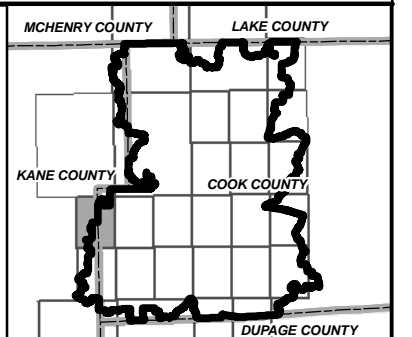
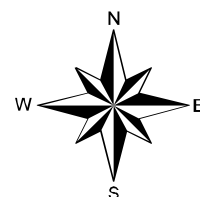
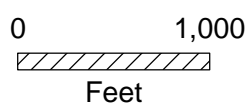


Legend

- DWP 100-year Inundation Area
- Zone A, AH, and AO
- Zone AE
- Area not included
- Cook County Boundary
- Municipal Boundaries
- River/Stream
- Poplar Creek DWP Study Area

FIRM Panel: 17031C0142H

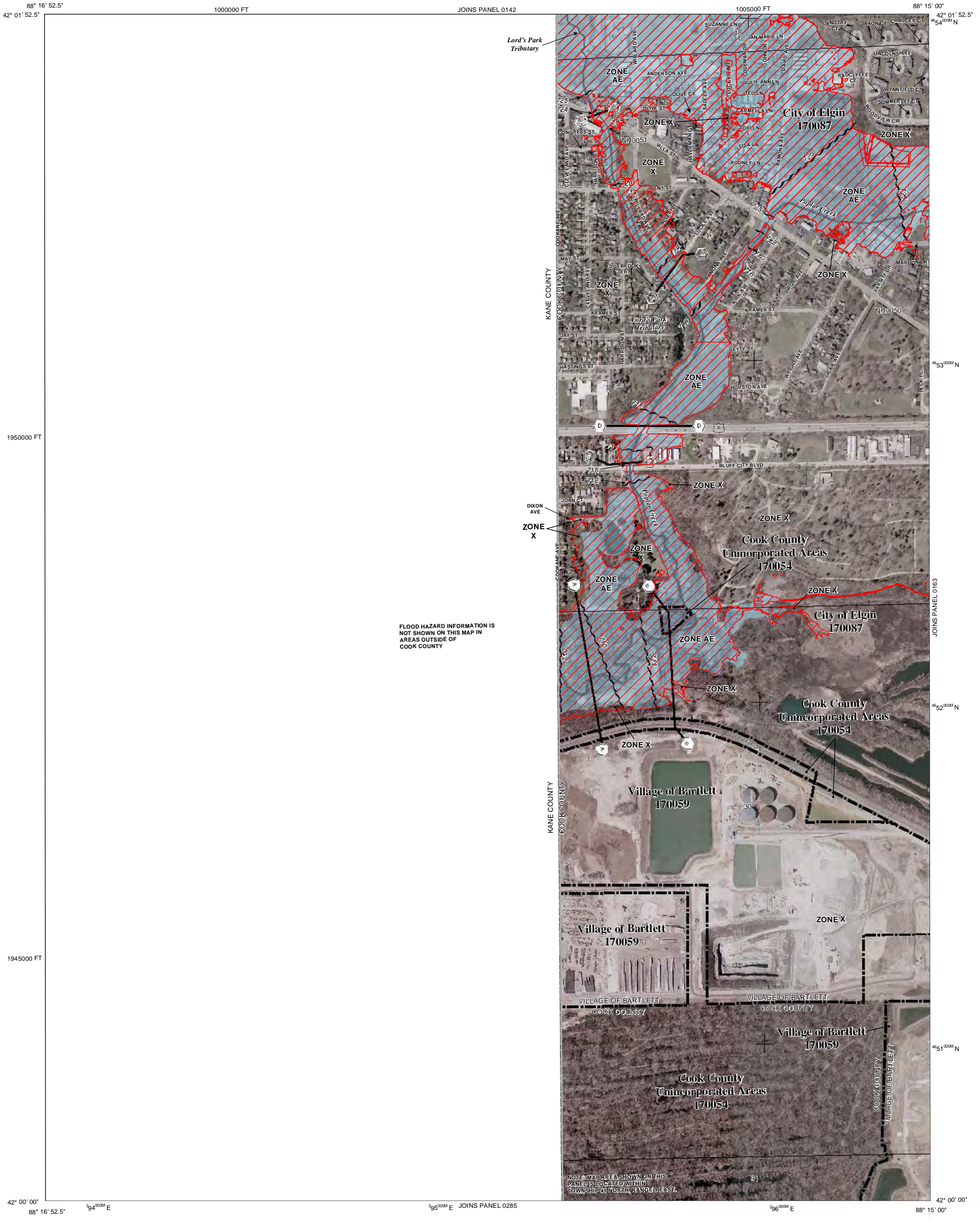
Comparison of DWP 100-yr Inundation Mapping and FEMA Effective FIRM Revised 08/19/2008



Hey and Associates, Inc.

Water Resources, Wetlands and Ecology
 6321 N. AVONDALE AVENUE, SUITE A-211
 CHICAGO, IL 60631
 PHONE: (773) 792-8510
 FAX: (773) 792-8512

**Poplar Creek Watershed Study Area
 Detailed Watershed Plan**



FLOOD HAZARD INFORMATION IS NOT SHOWN ON THIS MAP IN AREAS OUTSIDE OF COOK COUNTY

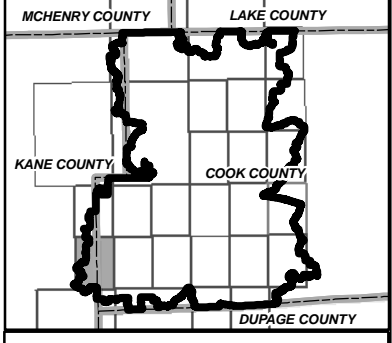
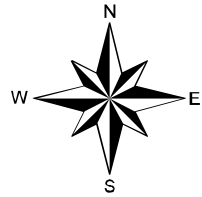
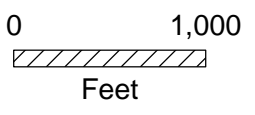
NOTE: MAP AREA SHOWN ON THIS PANEL IS LOCATED WITHIN TOWNSHIP OF NEOLA, RANGE 08E37.

Legend

- DWP 100-year Inundation Area
- Zone A, AH, and AO
- Zone AE
- Area not included
- Cook County Boundary
- Municipal Boundaries
- River/Stream
- Poplar Creek DWP Study Area

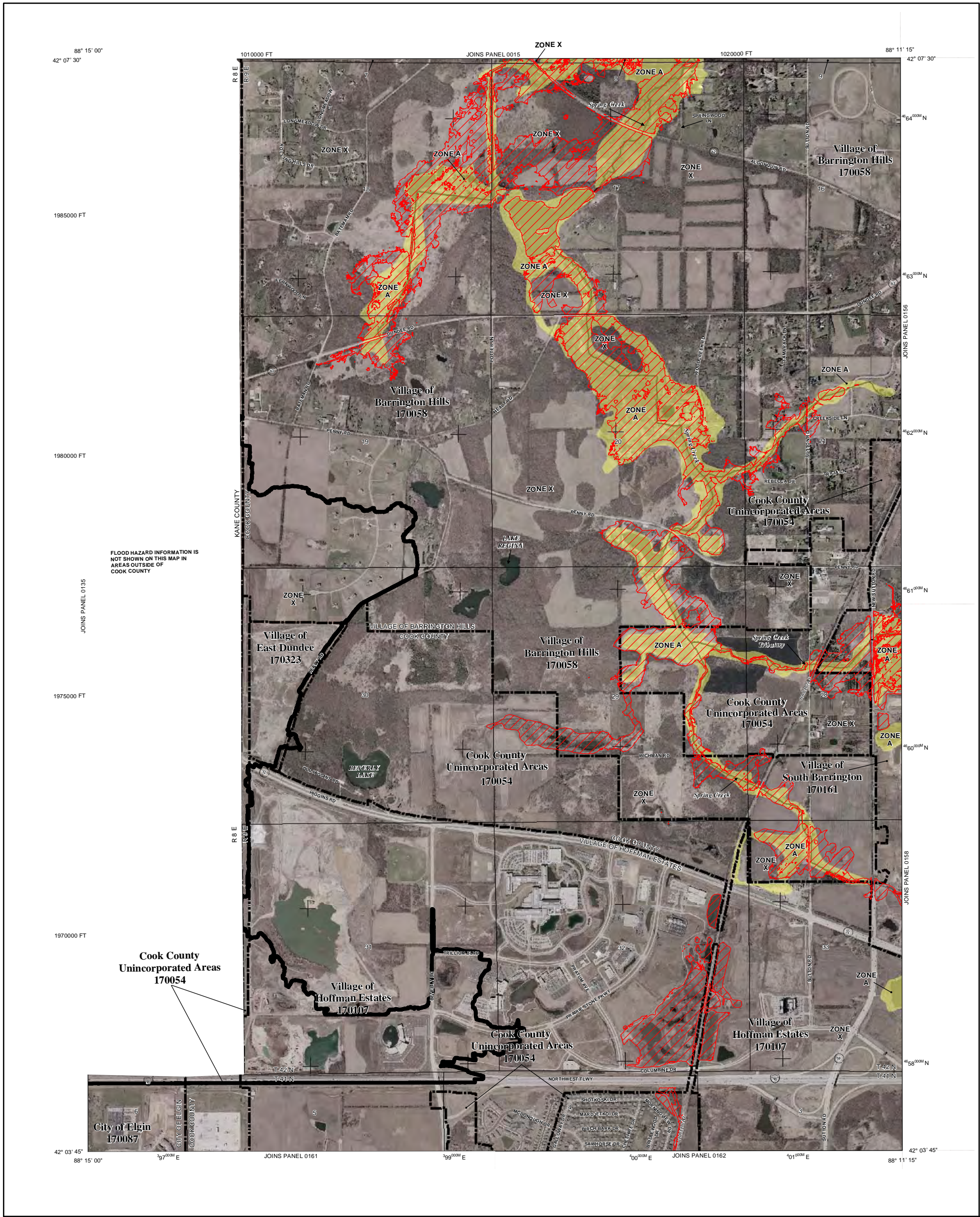
FIRM Panel: 17031C0144H

Comparison of DWP 100-yr Inundation Mapping and FEMA Effective FIRM Revised 08/19/2008



**Poplar Creek Watershed Study Area
Detailed Watershed Plan**

Hey and Associates, Inc.
Water Resources, Wetlands and Ecology
6321 N. AVONDALE AVENUE, SUITE A-211
CHICAGO, IL 60631
PHONE: (773) 792-8510
FAX: (773) 792-8512



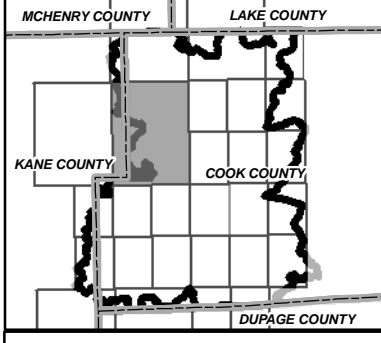

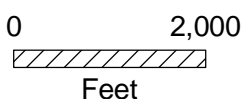
FLOOD HAZARD INFORMATION IS NOT SHOWN ON THIS MAP IN AREAS OUTSIDE OF COOK COUNTY

Legend

- DWP 100-year Inundation Area
- FEMA Floodplain Zone A, AH, and AO
- FEMA Floodplain Zone AE
- Area not included
- Cook County Boundary
- Municipal Boundaries
- River/Stream
- Poplar Creek DWP Study Area

FIRM Panel: 17031C0155H

Comparison of DWP 100-yr Inundation Mapping and FEMA Effective FIRM Revised 10/21/2010



**Poplar Creek Watershed Study Area
Detailed Watershed Plan**

Hey and Associates, Inc.
Water Resources, Wetlands and Ecology
6321 N. AVONDALE AVENUE, SUITE A-211
CHICAGO, IL 60631
PHONE: (773) 792-8510
FAX: (773) 792-8512

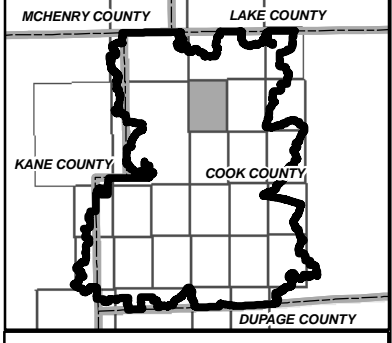
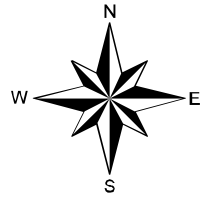
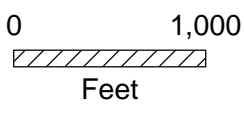


Legend

- DWP 100-year Inundation Area
- FEMA Floodplain Zone A, AH, and AO
- FEMA Floodplain Zone AE
- Area not included
- Cook County Boundary
- Municipal Boundaries
- River/Stream
- Poplar Creek DWP Study Area

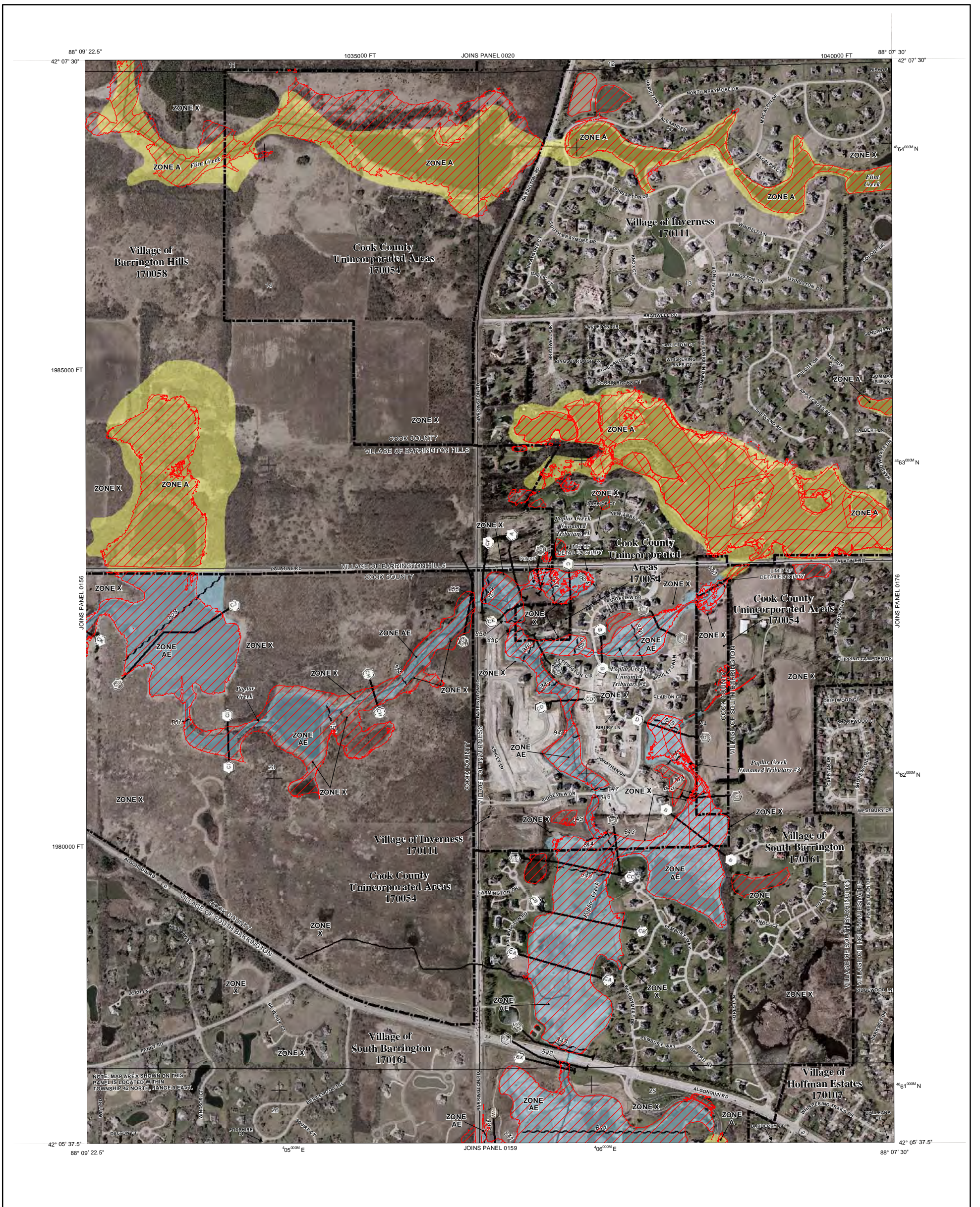
FIRM Panel: 17031C0156G

Comparison of DWP 100-yr Inundation Mapping and FEMA Effective FIRM Revised 08/19/2008



**Poplar Creek Watershed Study Area
Detailed Watershed Plan**

Hey and Associates, Inc.
Water Resources, Wetlands and Ecology
6321 N. AVONDALE AVENUE, SUITE A-211
CHICAGO, IL 60631
PHONE: (773) 792-8510
FAX: (773) 792-8512

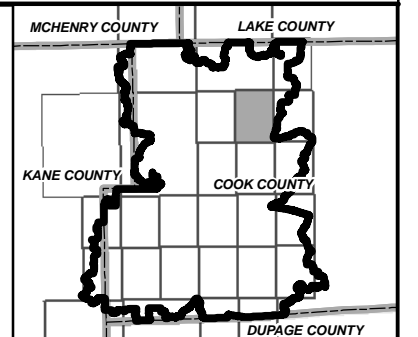
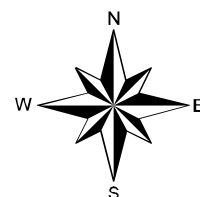
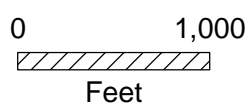


Legend

- DWP 100-year Inundation Area
- Zone A, AH, and AO
- Zone AE
- Area not included
- Cook County Boundary
- Municipal Boundaries
- River/Stream
- Poplar Creek DWP Study Area

FIRM Panel: 17031C0157G

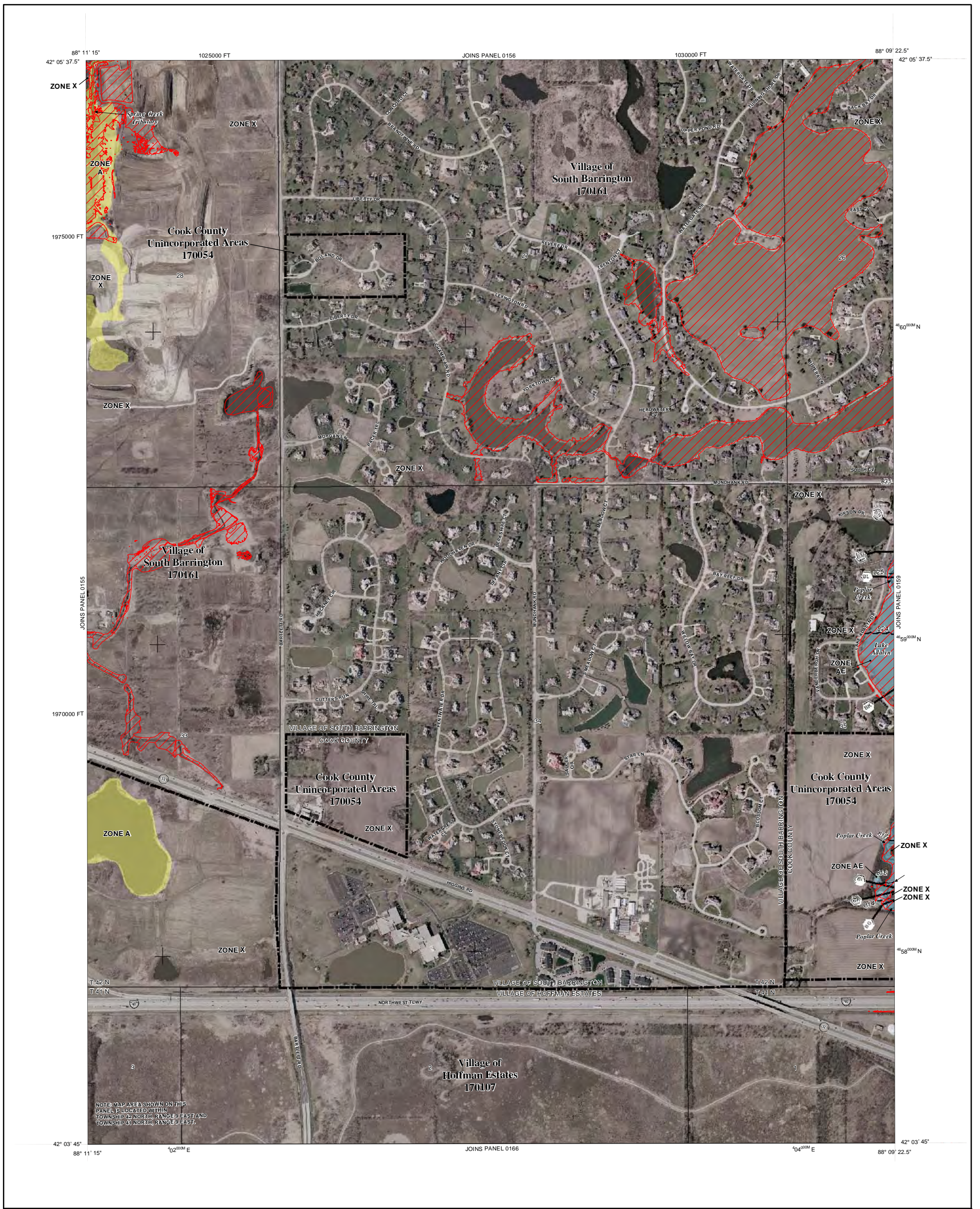
Comparison of DWP 100-yr Inundation Mapping and FEMA Effective FIRM Revised 08/19/2008



Hey and Associates, Inc.

Water Resources, Wetlands and Ecology
 6321 N. AVONDALE AVENUE, SUITE A-211
 CHICAGO, IL 60631
 PHONE: (773) 792-8510
 FAX: (773) 792-8512

**Poplar Creek Watershed Study Area
 Detailed Watershed Plan**

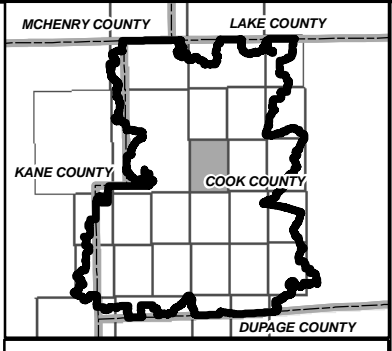
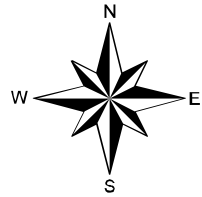
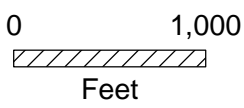


Legend

- DWP 100-year Inundation Area
- FEMA Floodplain Zone A, AH, and AO
- FEMA Floodplain Zone AE
- Area not included
- Cook County Boundary
- Municipal Boundaries
- River/Stream
- Poplar Creek DWP Study Area

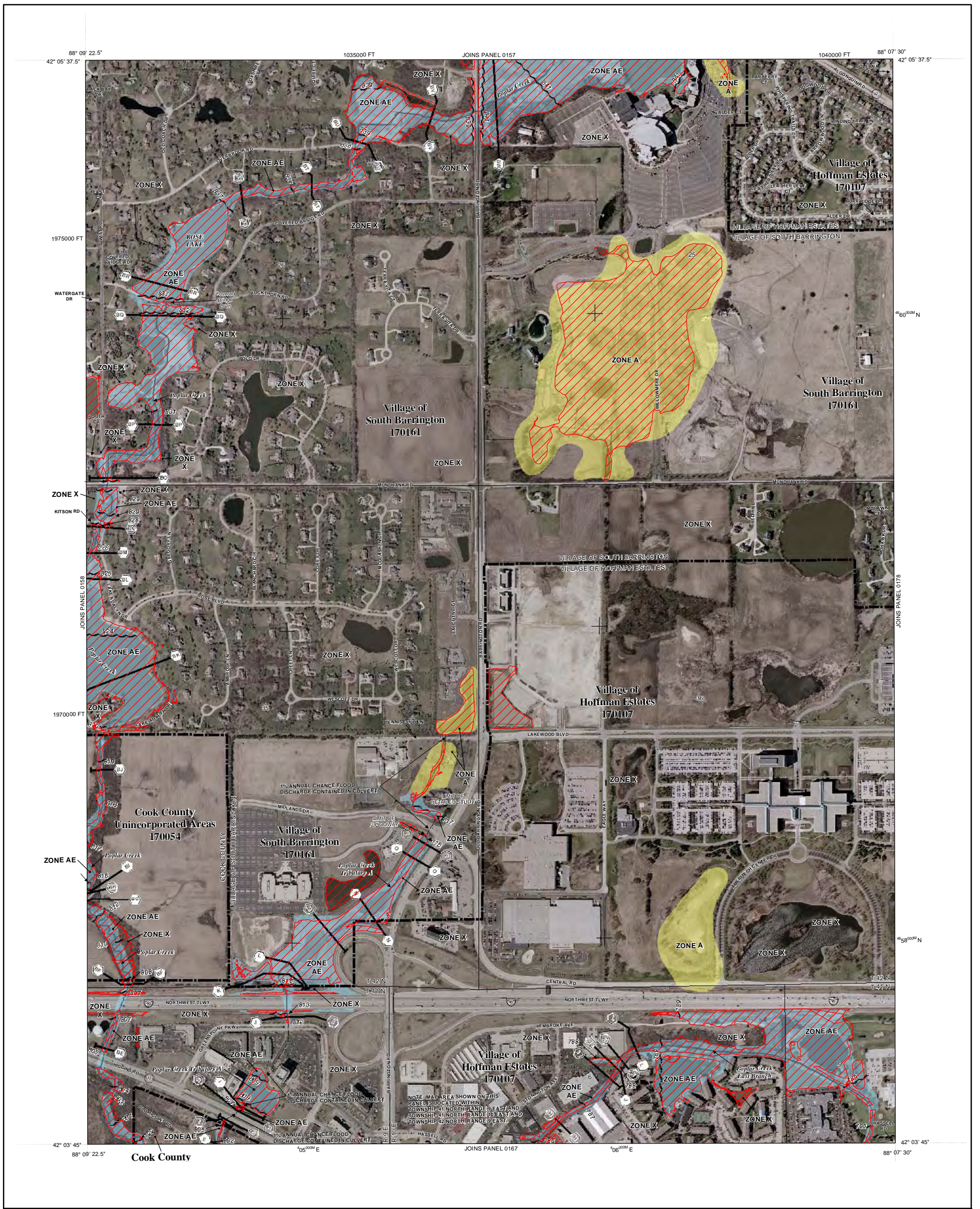
FIRM Panel: 17031C0158G

Comparison of DWP 100-yr Inundation Mapping and FEMA Effective FIRM Revised 08/19/2008



**Poplar Creek Watershed Study Area
Detailed Watershed Plan**

Hey and Associates, Inc.
Water Resources, Wetlands and Ecology
6321 N. AVONDALE AVENUE, SUITE A-211
CHICAGO, IL 60631
PHONE: (773) 792-8510
FAX: (773) 792-8512

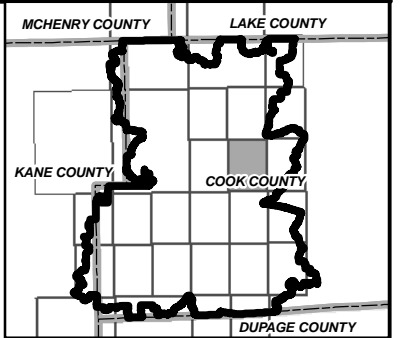
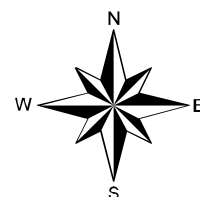
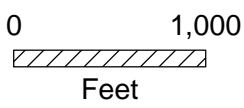


Legend

- DWP 100-year Inundation Area
- Zone A, AH, and AO
- Zone AE
- Area not included
- Cook County Boundary
- Municipal Boundaries
- River/Stream
- Poplar Creek DWP Study Area

FIRM Panel: 17031C0159G

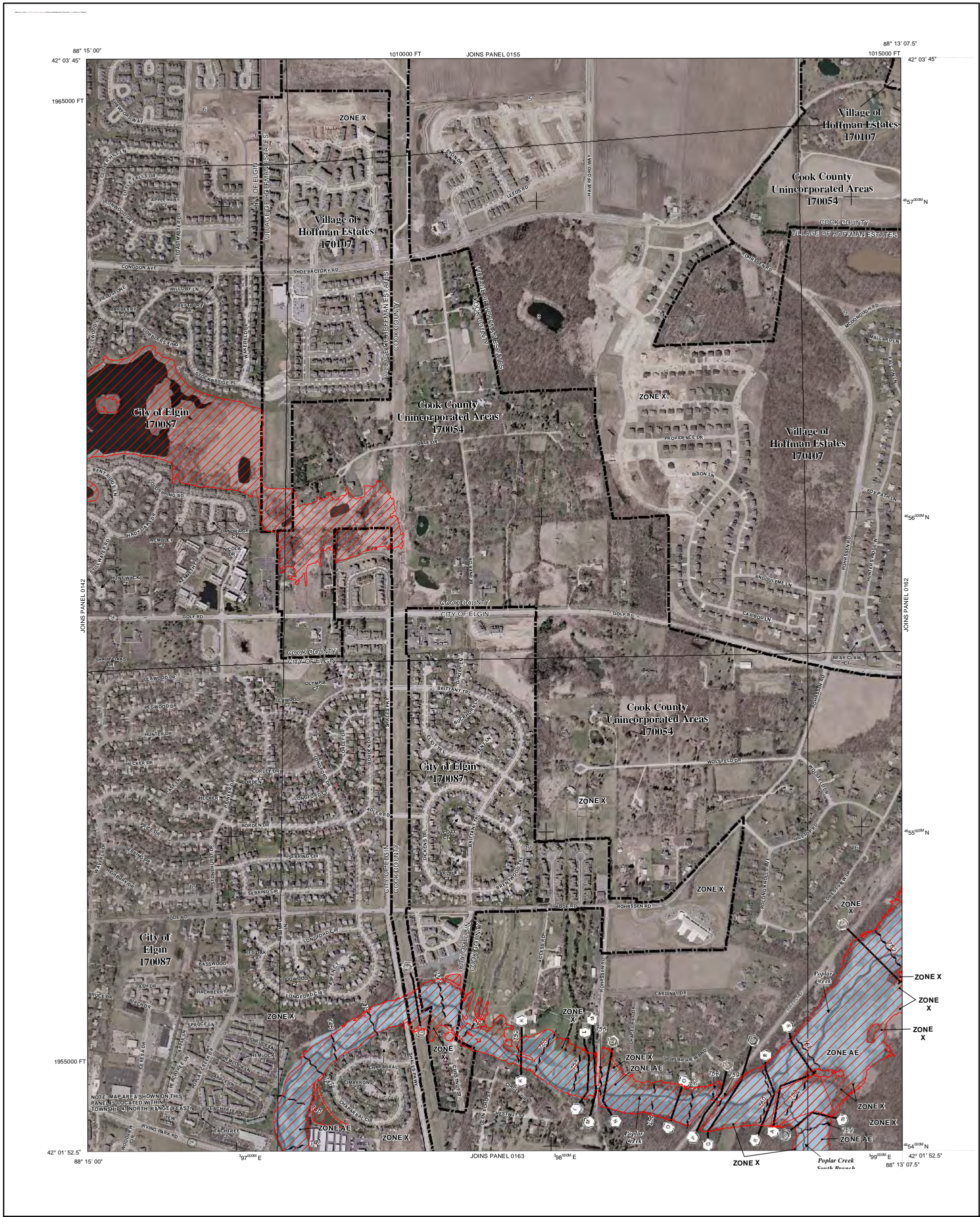
Comparison of DWP 100-yr Inundation Mapping and FEMA Effective FIRM Revised 08/19/2008



Hey and Associates, Inc.
Water Resources, Wetlands and Ecology

6321 N. AVONDALE AVENUE, SUITE A-211
CHICAGO, IL 60631
PHONE: (773) 792-8510
FAX: (773) 792-8512

**Poplar Creek Watershed Study Area
Detailed Watershed Plan**

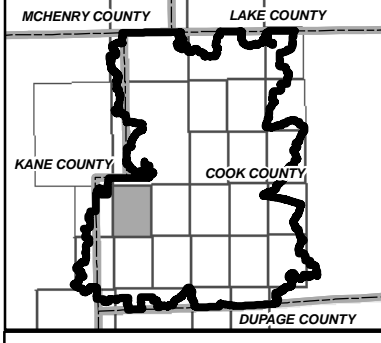
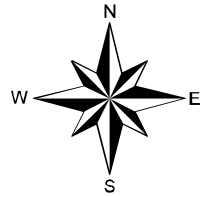
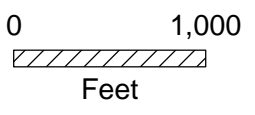


Legend

- DWP 100-year Inundation Area
- Zone A, AH, and AO
- Zone AE
- Area not included
- Cook County Boundary
- Municipal Boundaries
- River/Stream
- Poplar Creek DWP Study Area

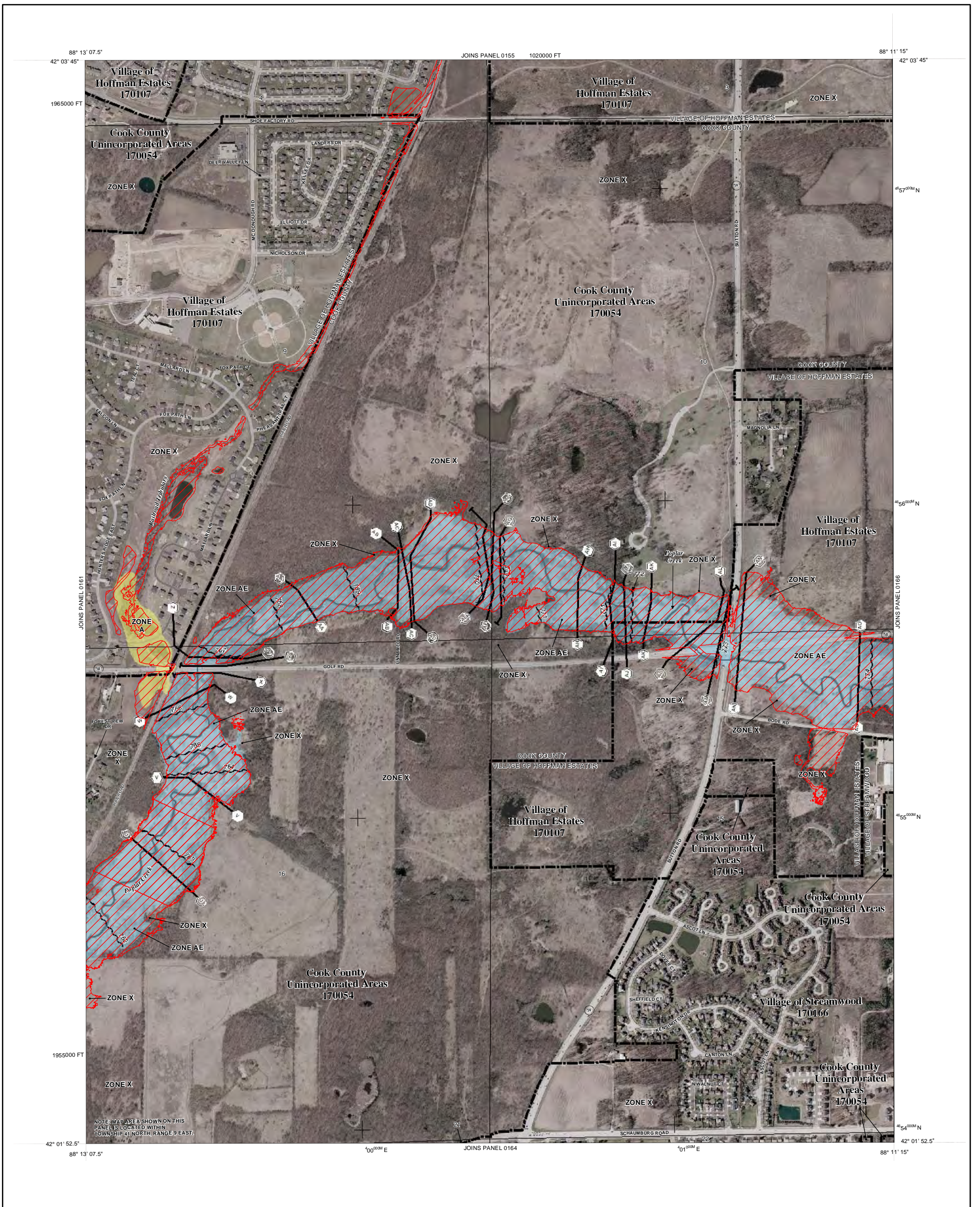
FIRM Panel: 17031C0161H

Comparison of DWP 100-yr Inundation Mapping and FEMA Effective FIRM Revised 08/19/2008



Hey and Associates, Inc.
 Water Resources, Wetlands and Ecology
 6321 N. AVONDALE AVENUE, SUITE A-211
 CHICAGO, IL 60631
 PHONE: (773) 792-8510
 FAX: (773) 792-8512

**Poplar Creek Watershed Study Area
 Detailed Watershed Plan**

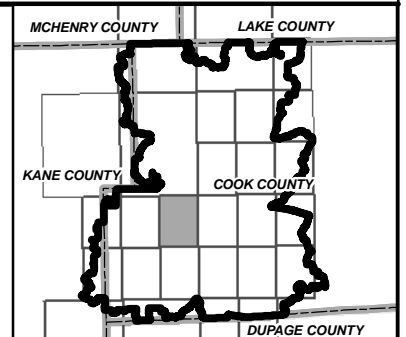
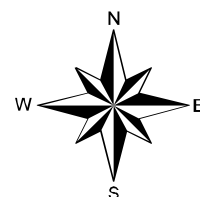
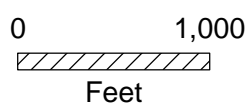


Legend

- DWP 100-year Inundation Area
- Zone A, AH, and AO
- Zone AE
- Area not included
- Cook County Boundary
- Municipal Boundaries
- River/Stream
- Poplar Creek DWP Study Area

FIRM Panel: 17031C0162H

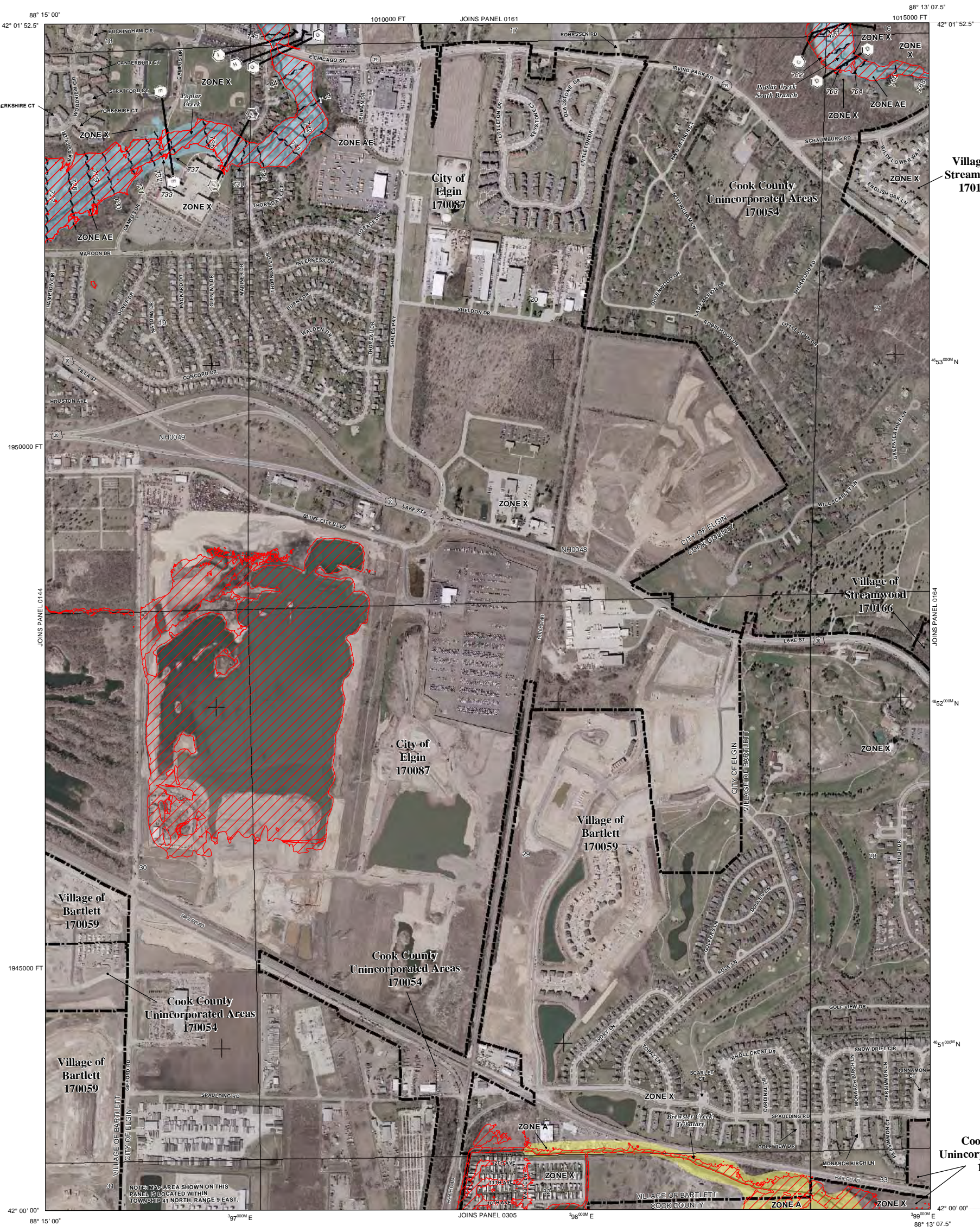
Comparison of DWP 100-yr Inundation Mapping and FEMA Effective FIRM Revised 08/19/2008



Hey and Associates, Inc.

Water Resources, Wetlands and Ecology
 6321 N. AVONDALE AVENUE, SUITE A-211
 CHICAGO, IL 60631
 PHONE: (773) 792-8510
 FAX: (773) 792-8512

**Poplar Creek Watershed Study Area
 Detailed Watershed Plan**

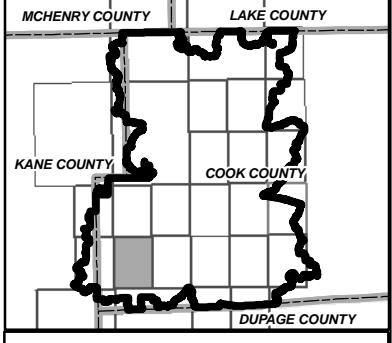
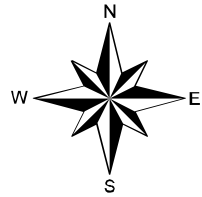
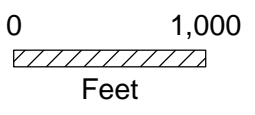


Legend

- DWP 100-year Inundation Area
- FEMA Floodplain Zone AE
- FEMA Floodplain Zone A, AH, and AO
- Area not included
- Cook County Boundary
- Municipal Boundaries
- River/Stream
- Poplar Creek DWP Study Area

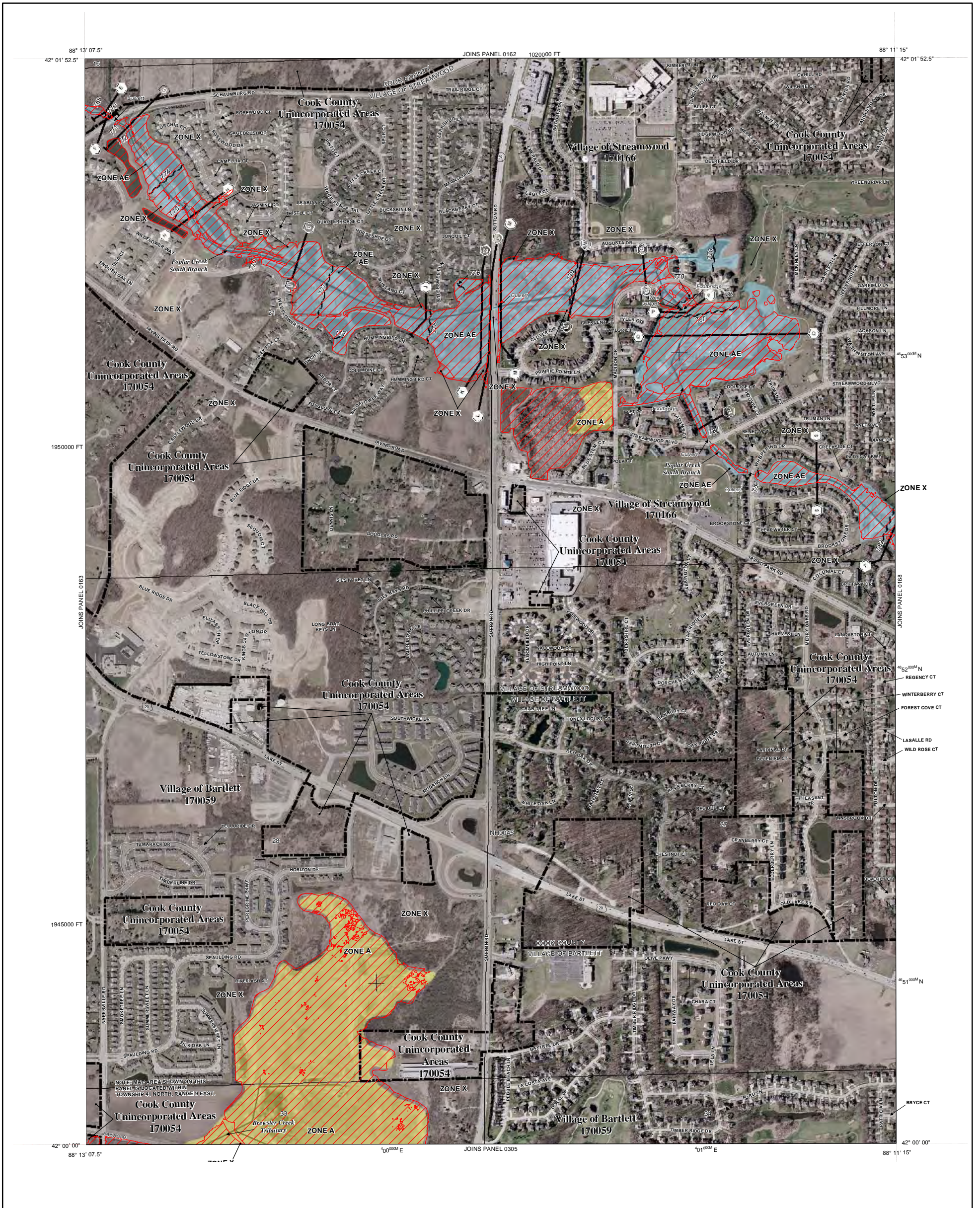
FIRM Panel: 17031C0163H

Comparison of DWP 100-yr Inundation Mapping and FEMA Effective FIRM Revised 08/19/2008



Hey and Associates, Inc.
 Water Resources, Wetlands and Ecology
 6321 N. AVONDALE AVENUE, SUITE A-211
 CHICAGO, IL 60631
 PHONE: (773) 792-8510
 FAX: (773) 792-8512

**Poplar Creek Watershed Study Area
 Detailed Watershed Plan**

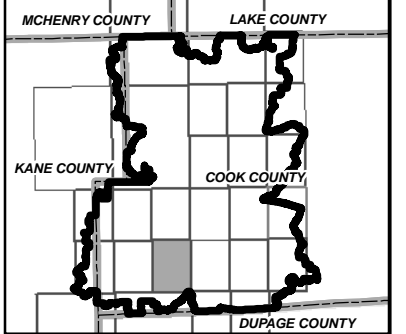
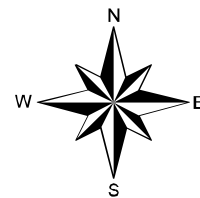
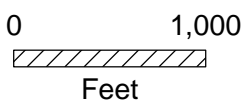


Legend

- DWP 100-year Inundation Area
- Zone A, AH, and AO
- Zone AE
- Area not included
- Cook County Boundary
- Municipal Boundaries
- River/Stream
- Poplar Creek DWP Study Area

FIRM Panel: 17031C0164H

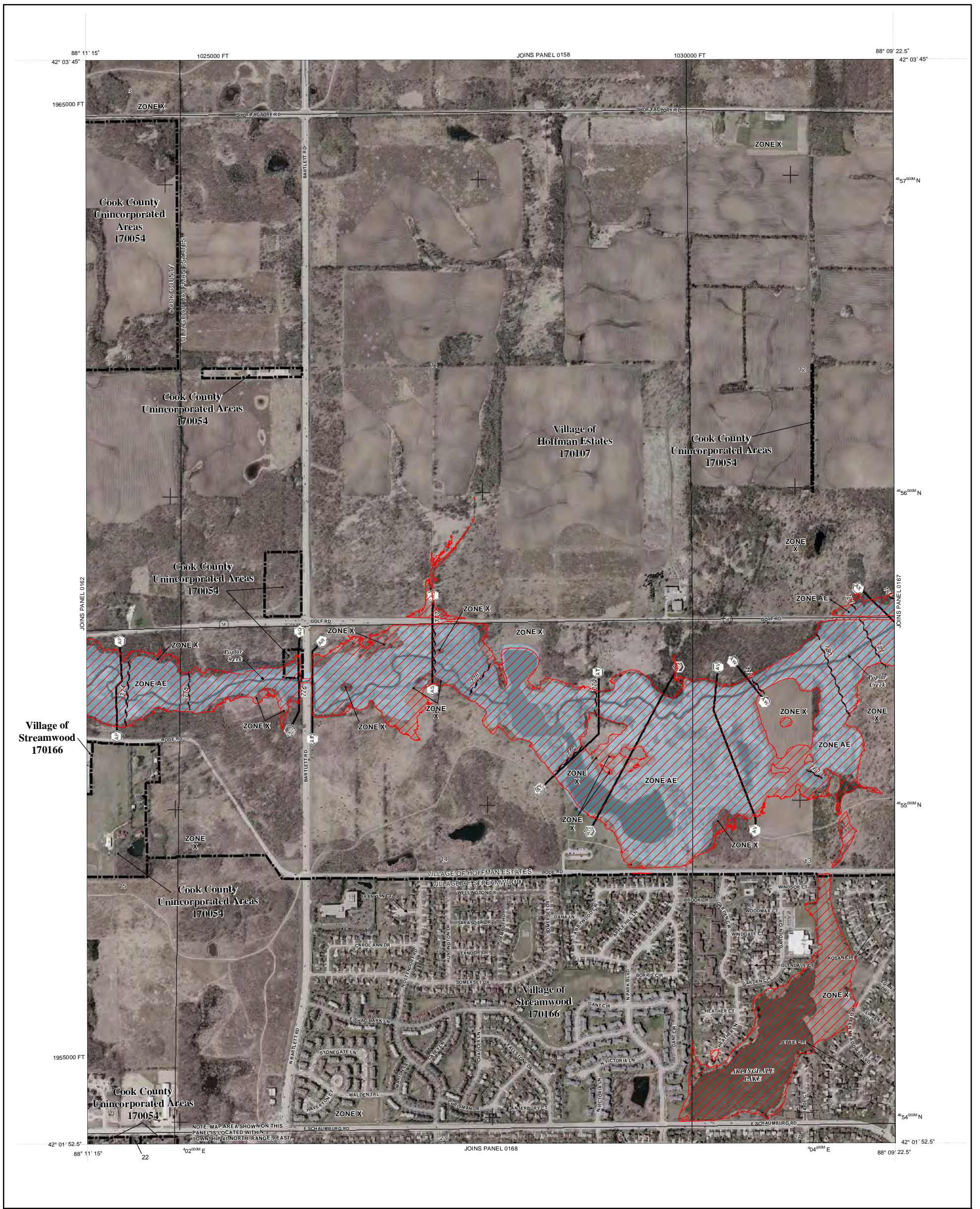
Comparison of DWP 100-yr Inundation Mapping and FEMA Effective FIRM Revised 08/19/2008



Hey and Associates, Inc.

Water Resources, Wetlands and Ecology
6321 N. AVONDALE AVENUE, SUITE A-211
CHICAGO, IL 60631
PHONE: (773) 792-8510
FAX: (773) 792-8512

**Poplar Creek Watershed Study Area
Detailed Watershed Plan**

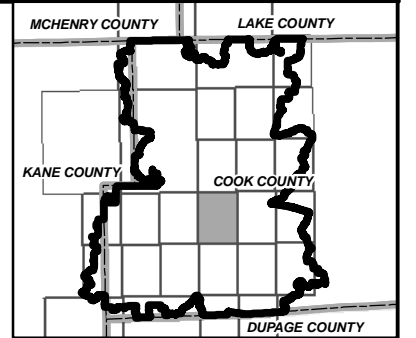
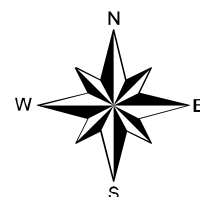
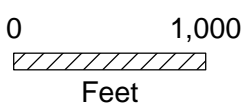


Legend

- DWP 100-year Inundation Area
- FEMA Floodplain Zone A, AH, and AO
- FEMA Floodplain Zone AE
- Area not included
- Cook County Boundary
- Municipal Boundaries
- River/Stream
- Poplar Creek DWP Study Area

FIRM Panel: 17031C0166H

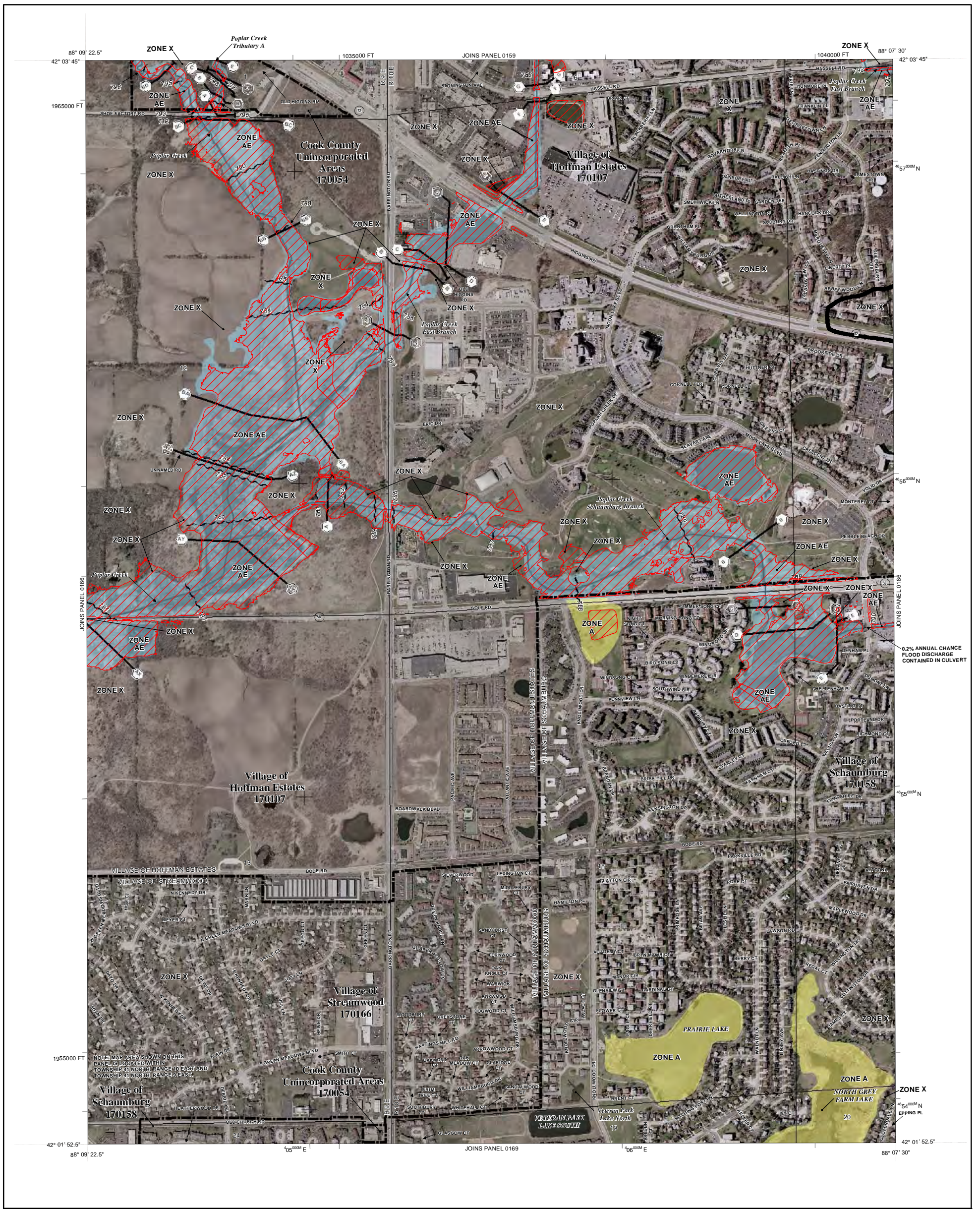
Comparison of DWP 100-yr Inundation Mapping and FEMA Effective FIRM Revised 08/19/2008



Hey and Associates, Inc.

Water Resources, Wetlands and Ecology
 6321 N. AVONDALE AVENUE, SUITE A-211
 CHICAGO, IL 60631
 PHONE: (773) 792-8510
 FAX: (773) 792-8512

**Poplar Creek Watershed Study Area
 Detailed Watershed Plan**

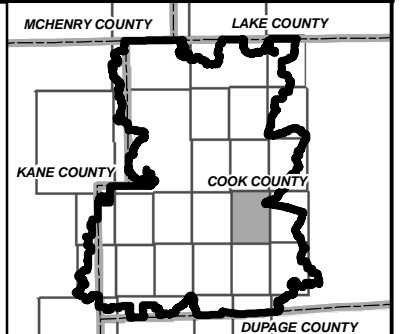
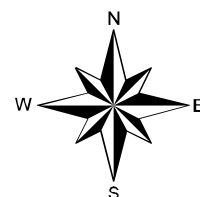
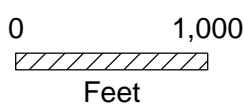


Legend

- DWP 100-year Inundation Area
- Zone A, AH, and AO
- Zone AE
- Area not included
- Cook County Boundary
- Municipal Boundaries
- River/Stream
- Poplar Creek DWP Study Area

FIRM Panel: 17031C0167J

Comparison of DWP 100-yr Inundation Mapping and FEMA Effective FIRM Revised 08/19/2008



Hey and Associates, Inc.
Water Resources, Wetlands and Ecology









6321 N. AVONDALE AVENUE, SUITE A-211
CHICAGO, IL 60631
PHONE: (773) 792-8510
FAX: (773) 792-8512

**Poplar Creek Watershed Study Area
Detailed Watershed Plan**

**Cook County
Unincorporated Areas
170054**

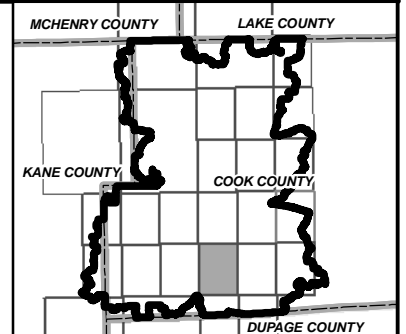
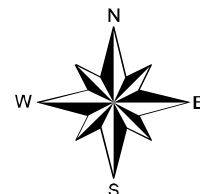
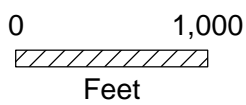


Legend

-  DWP 100-year Inundation Area
-  Zone A, AH, and AO
-  Zone AE
-  Area not included
-  Cook County Boundary
-  Municipal Boundaries
-  River/Stream
-  Poplar Creek DWP Study Area

FIRM Panel: 17031C0168H

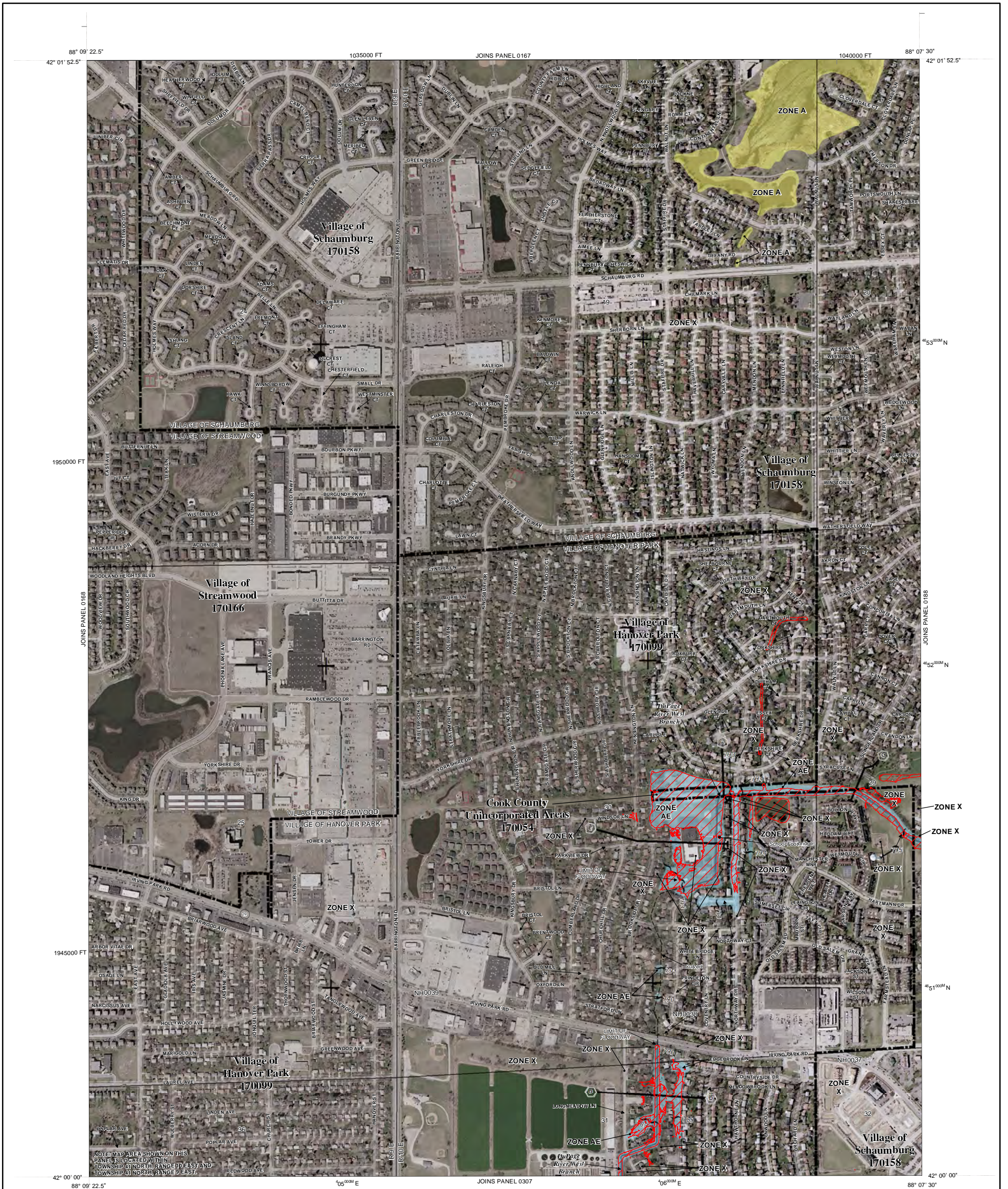
Comparison of DWP 100-yr Inundation Mapping and FEMA Effective FIRM Revised 08/19/2008



Hey and Associates, Inc.

Water Resources, Wetlands and Ecology
6321 N. AVONDALE AVENUE, SUITE A-211
CHICAGO, IL 60631
PHONE: (773) 792-8510
FAX: (773) 792-8512

**Poplar Creek Watershed Study Area
Detailed Watershed Plan**

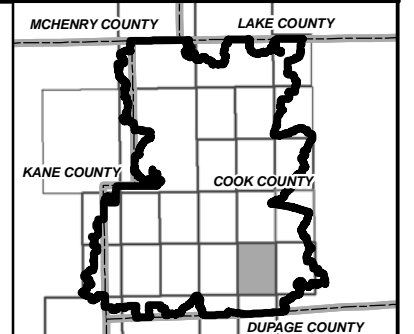
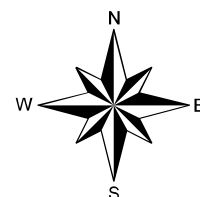
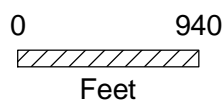


Legend

- DWP 100-year Inundation Area
- Zone A, AH, and AO
- Zone AE
- Area not included
- Cook County Boundary
- Municipal Boundaries
- River/Stream
- Poplar Creek DWP Study Area

FIRM Panel: 17031C0169J

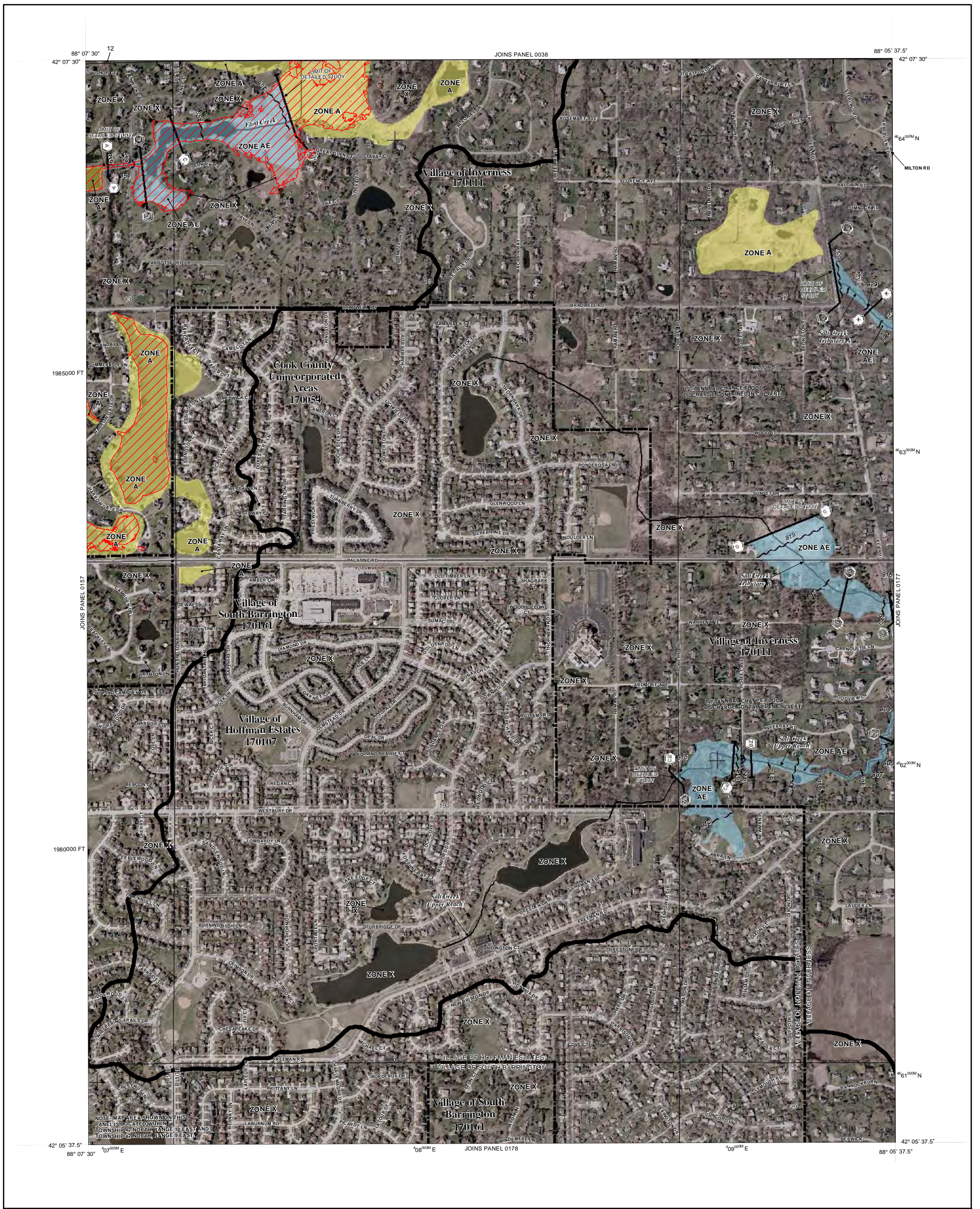
Comparison of DWP 100-yr Inundation Mapping and FEMA Effective FIRM Revised 08/19/2008



Hey and Associates, Inc.
Water Resources, Wetlands and Ecology

6321 N. AVONDALE AVENUE, SUITE A-211
CHICAGO, IL 60631
PHONE: (773) 792-8510
FAX: (773) 792-8512

**Poplar Creek Watershed Study Area
Detailed Watershed Plan**

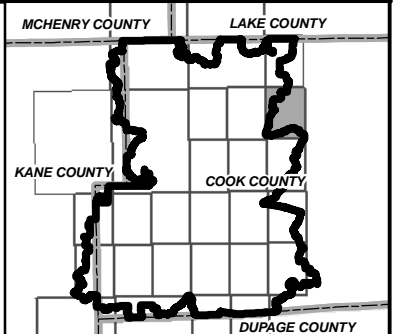
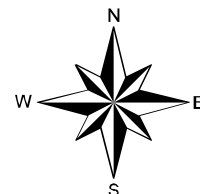
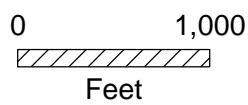


Legend

- DWP 100-year Inundation Area
- FEMA Floodplain Zone A, AH, and AO
- FEMA Floodplain Zone AE
- Area not included
- Cook County Boundary
- Municipal Boundaries
- River/Stream
- Poplar Creek DWP Study Area

FIRM Panel: 17031C0176G

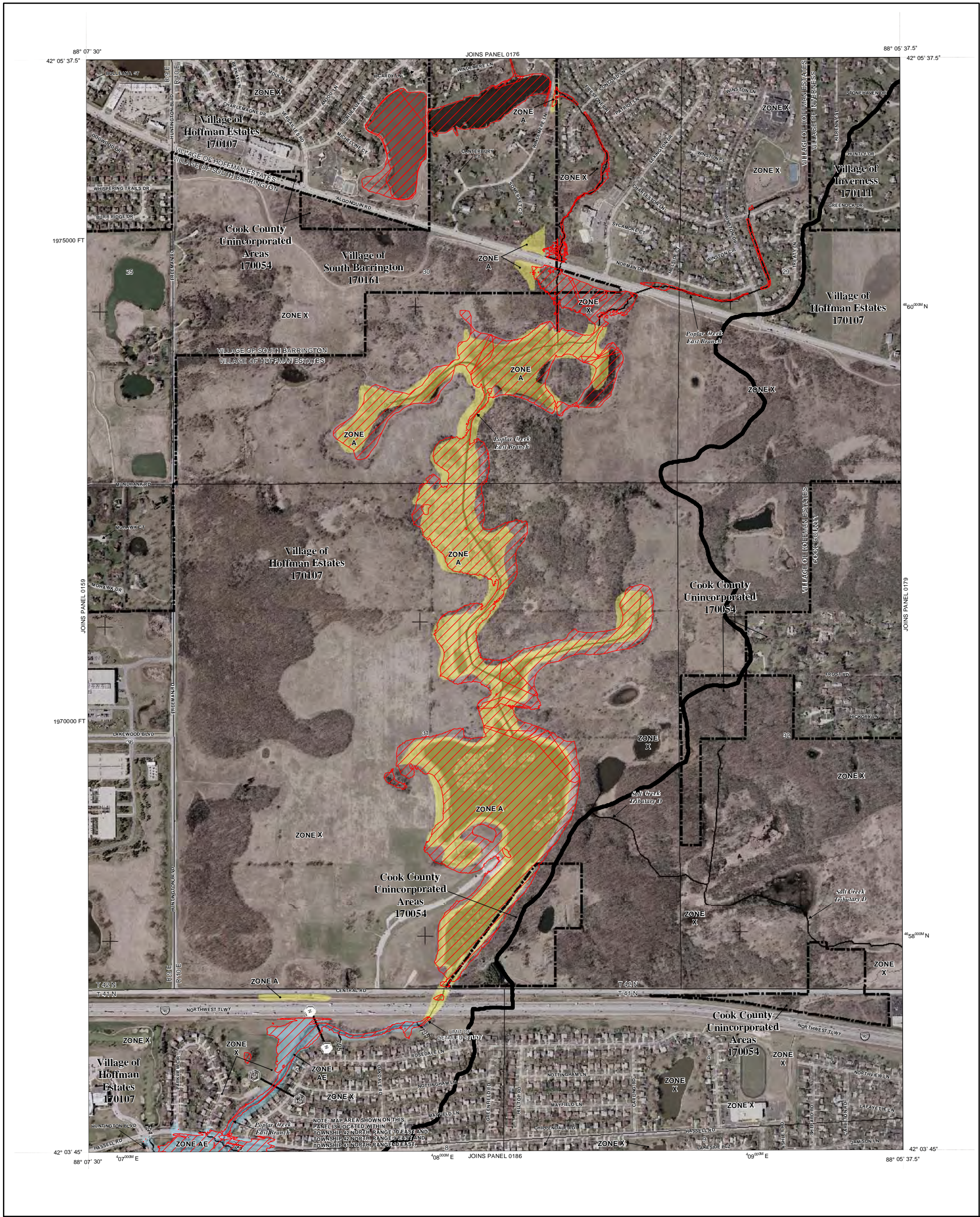
Comparison of DWP 100-yr Inundation Mapping and FEMA Effective FIRM Revised 08/19/2008



Hey and Associates, Inc.
Water Resources, Wetlands and Ecology

6321 N. AVONDALE AVENUE, SUITE A-211
CHICAGO, IL 60631
PHONE: (773) 792-8510
FAX: (773) 792-8512

**Poplar Creek Watershed Study Area
Detailed Watershed Plan**

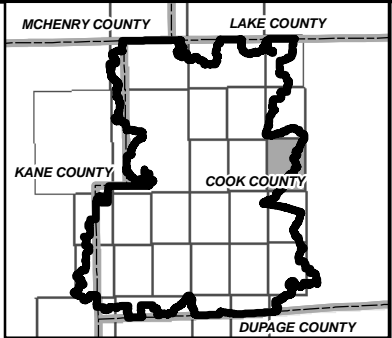
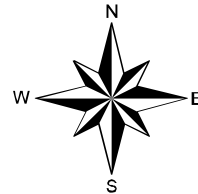
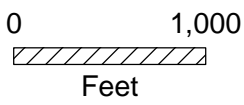


Legend

- DWP 100-year Inundation Area
- FEMA Floodplain Zone A, AH, and AO
- FEMA Floodplain Zone AE
- Area not included
- Cook County Boundary
- Municipal Boundaries
- River/Stream
- Poplar Creek DWP Study Area

FIRM Panel: 17031C0178G

Comparison of DWP 100-yr Inundation Mapping and FEMA Effective FIRM Revised 08/19/2008

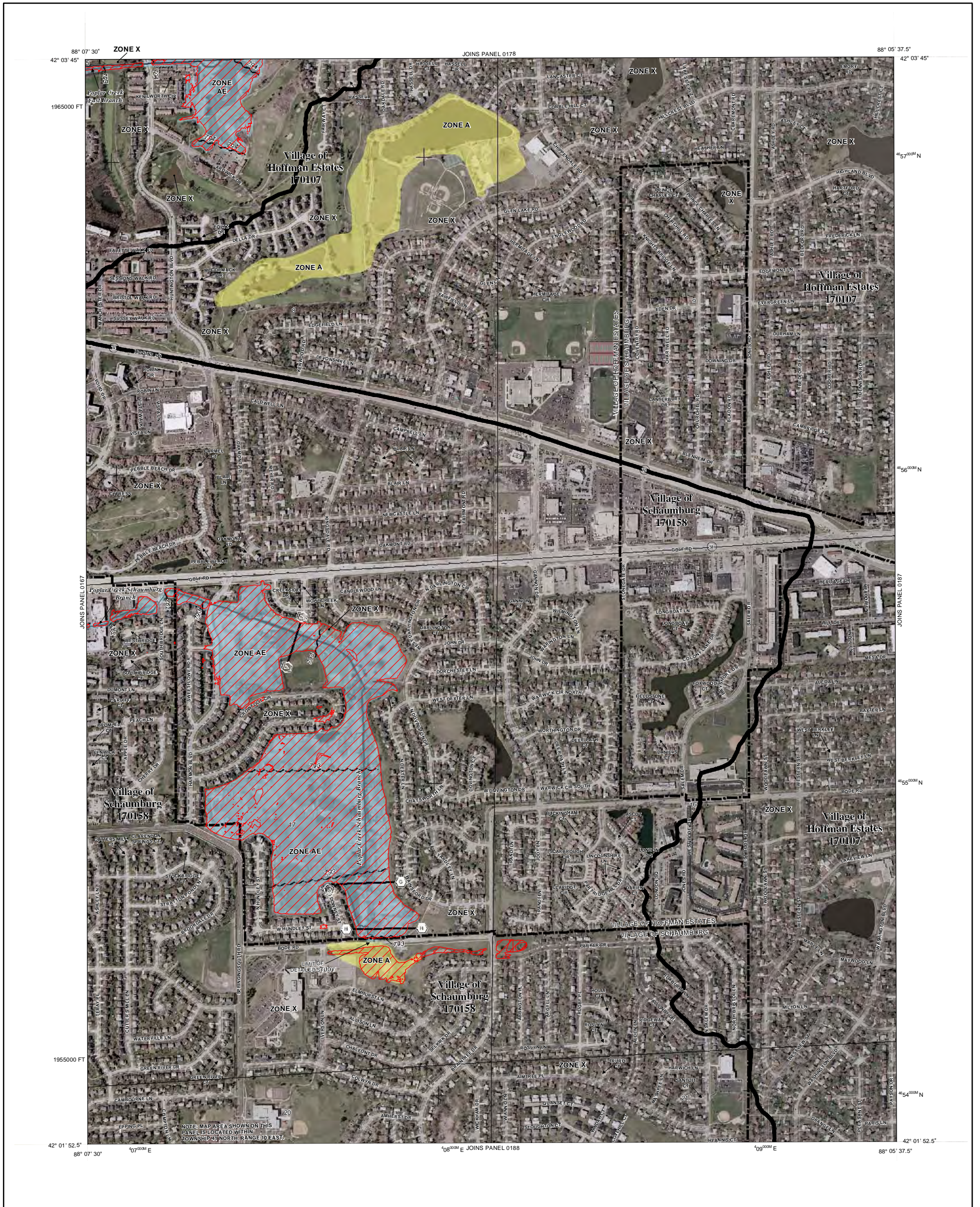


**Poplar Creek Watershed Study Area
Detailed Watershed Plan**

Hey and Associates, Inc.

Water Resources, Wetlands and Ecology

6321 N. AVONDALE AVENUE, SUITE A-211
CHICAGO, IL 60631
PHONE: (773) 792-8510
FAX: (773) 792-8512

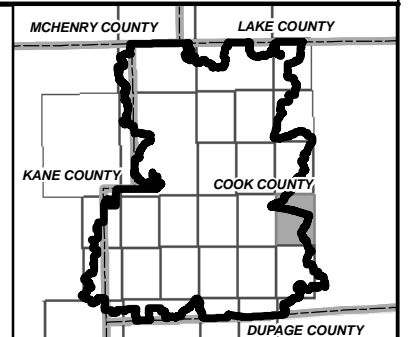
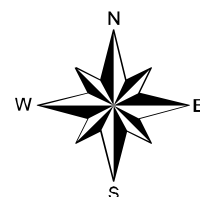
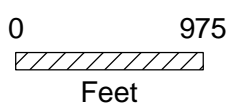


Legend

- DWP 100-year Inundation Area
- Zone A, AH, and AO
- Zone AE
- Area not included
- Cook County Boundary
- Municipal Boundaries
- River/Stream
- Poplar Creek DWP Study Area

FIRM Panel: 17031C0186G

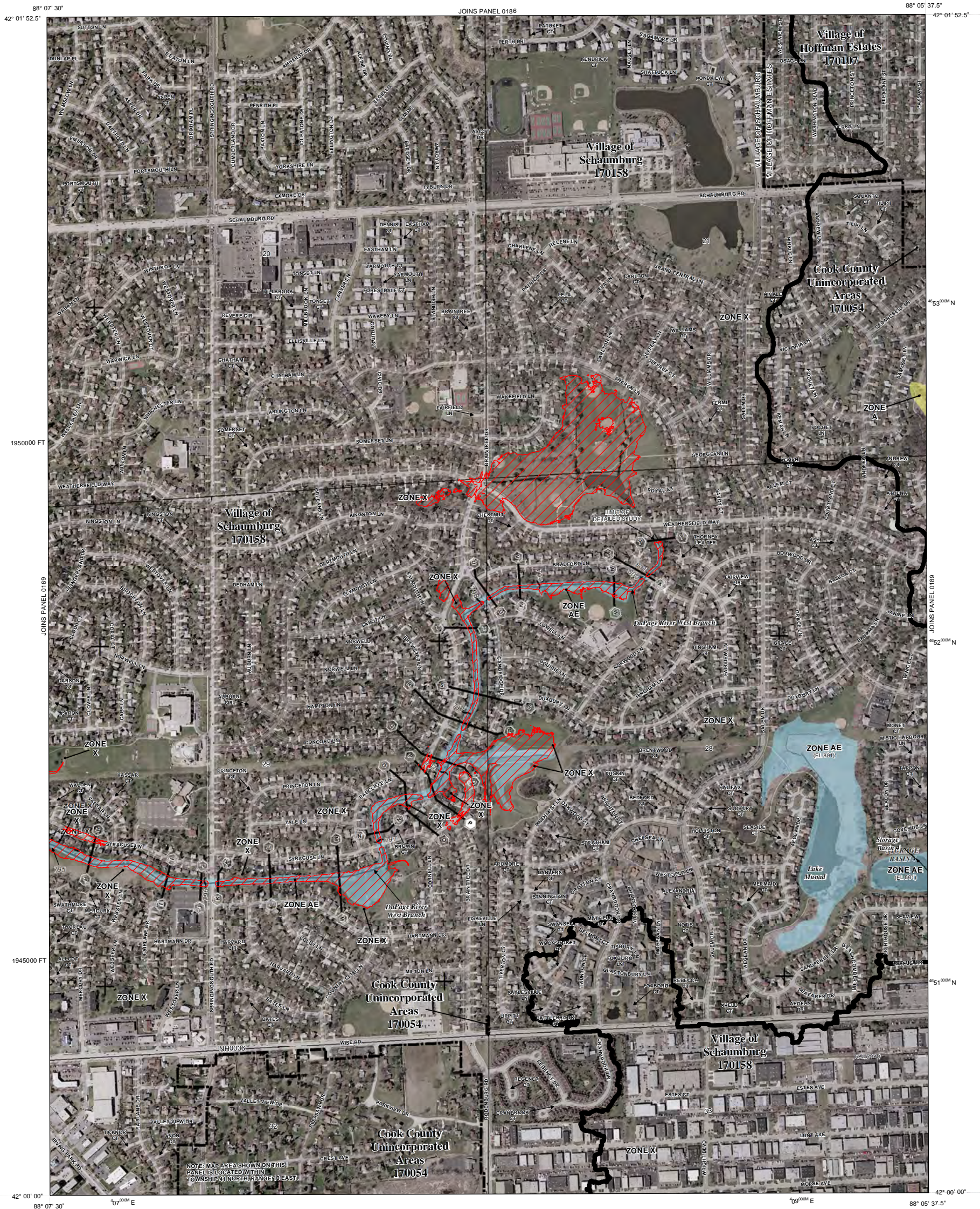
Comparison of DWP 100-yr Inundation Mapping and FEMA Effective FIRM Revised 08/19/2008



Hey and Associates, Inc.
Water Resources, Wetlands and Ecology

6321 N. AVONDALE AVENUE, SUITE A-211
CHICAGO, IL 60631
PHONE: (773) 792-8510
FAX: (773) 792-8512

**Poplar Creek Watershed Study Area
Detailed Watershed Plan**

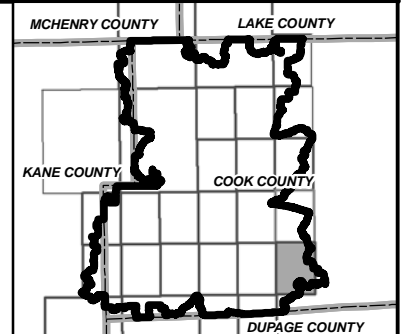
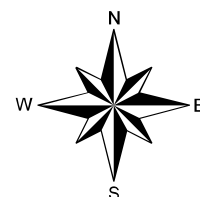
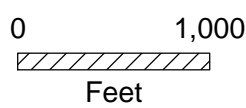


Legend

- DWP 100-year Inundation Area
- Zone A, AH, and AO
- Zone AE
- Area not included
- Cook County Boundary
- Municipal Boundaries
- River/Stream
- Poplar Creek DWP Study Area

FIRM Panel: 17031C0188H


Comparison of DWP 100-yr Inundation Mapping and FEMA Effective FIRM Revised 08/19/2008











Hey and Associates, Inc.
Water Resources, Wetlands and Ecology

6321 N. AVONDALE AVENUE, SUITE A-211
CHICAGO, IL 60631
PHONE: (773) 792-8510
FAX: (773) 792-8512

**Poplar Creek Watershed Study Area
Detailed Watershed Plan**

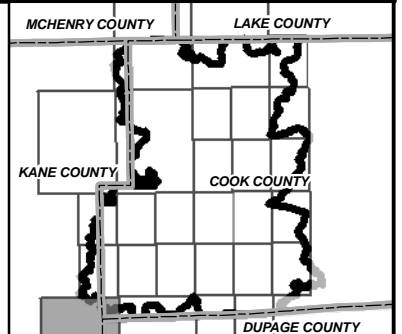
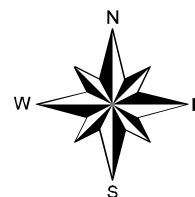
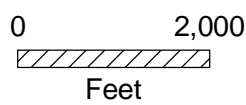


Legend

-  DWP 100-year Inundation Area
-  Zone A, AH, and AO
-  Zone AE
-  Area not included
-  Cook County Boundary
-  Municipal Boundaries
-  River/Stream
-  Poplar Creek DWP Study Area

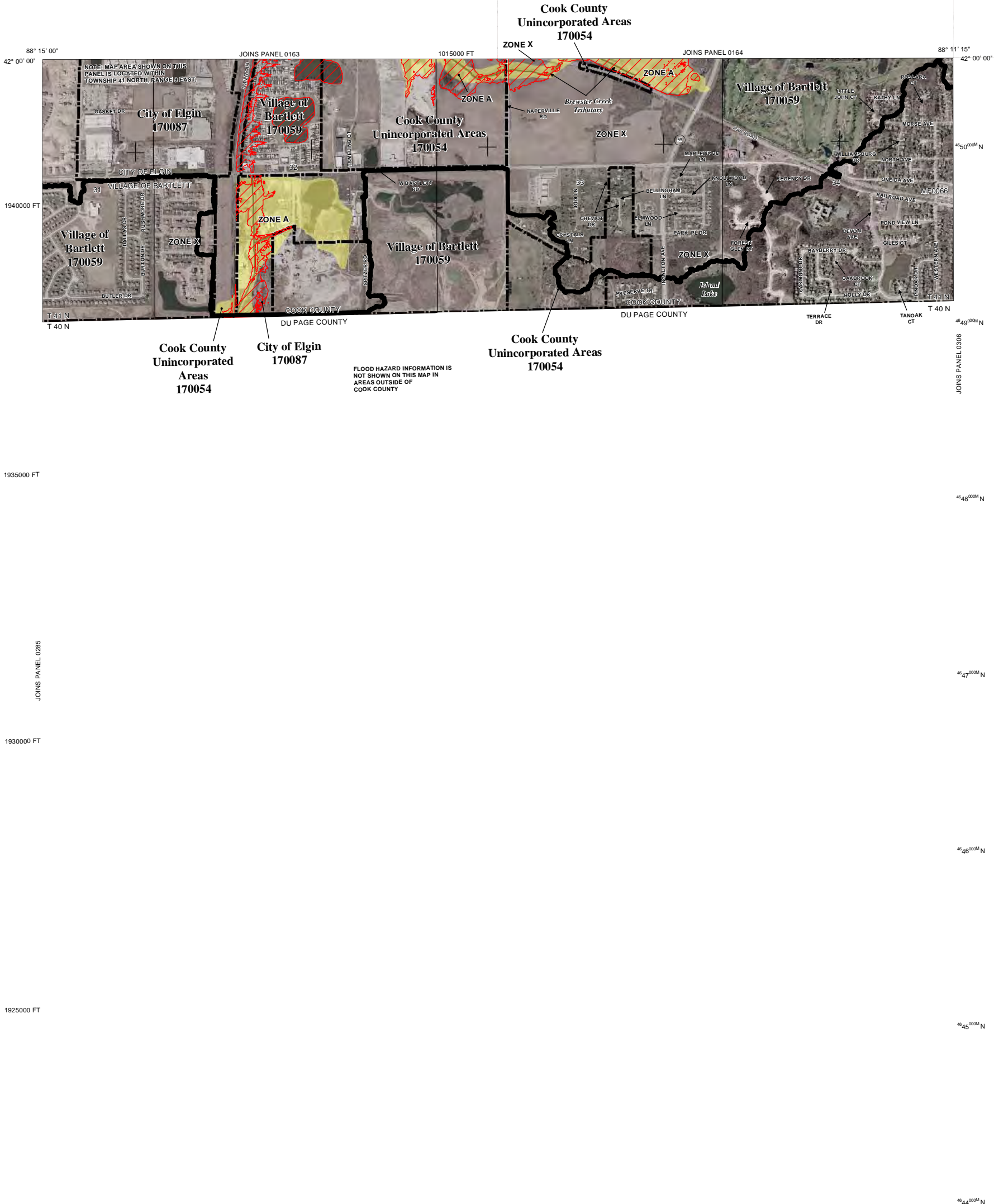
FIRM Panel: 17031C0285G

Comparison of DWP 100-yr Inundation Mapping and FEMA Effective FIRM Revised 10/21/2010



**Poplar Creek Watershed Study Area
Detailed Watershed Plan**

Hey and Associates, Inc.
 Water Resources, Wetlands and Ecology
 6321 N. AVONDALE AVENUE, SUITE A-211
 CHICAGO, IL 60631
 PHONE: (773) 792-8510
 FAX: (773) 792-8512



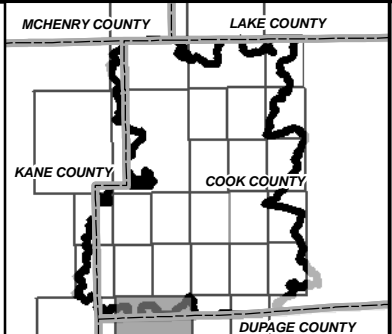
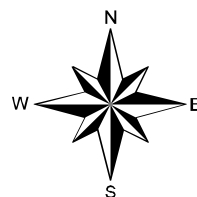
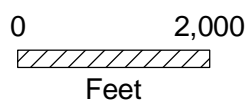
FLOOD HAZARD INFORMATION IS NOT SHOWN ON THIS MAP IN AREAS OUTSIDE OF COOK COUNTY

Legend

- DWP 100-year Inundation Area
- FEMA Floodplain Zone A, AH, and AO
- FEMA Floodplain Zone AE
- Area not included
- Cook County Boundary
- Municipal Boundaries
- River/Stream
- Poplar Creek DWP Study Area

FIRM Panel: 17031C0305H

Comparison of DWP 100-yr Inundation Mapping and FEMA Effective FIRM Revised 10/21/2010











**Poplar Creek Watershed Study Area
Detailed Watershed Plan**

Hey and Associates, Inc.
Water Resources, Wetlands and Ecology
6321 N. AVONDALE AVENUE, SUITE A-211
CHICAGO, IL 60631
PHONE: (773) 792-8510
FAX: (773) 792-8512

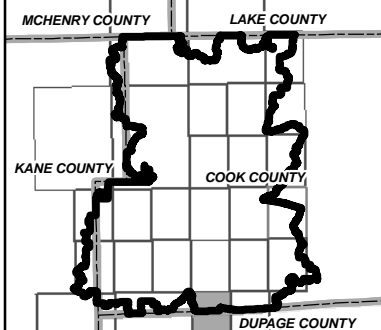
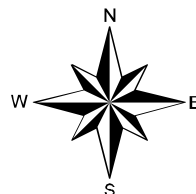
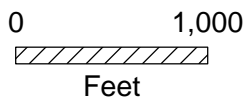


Legend

-  DWP 100-year Inundation Area
-  Cook County Boundary
-  Municipal Boundaries
-  FEMA Floodplain Zone A, AH, and AO
-  Zone AE
-  Area not included
-  River/Stream
-  Poplar Creek DWP Study Area

FIRM Panel: 17031C0306G

Comparison of DWP 100-yr Inundation Mapping and FEMA Effective FIRM Revised 08/19/2008

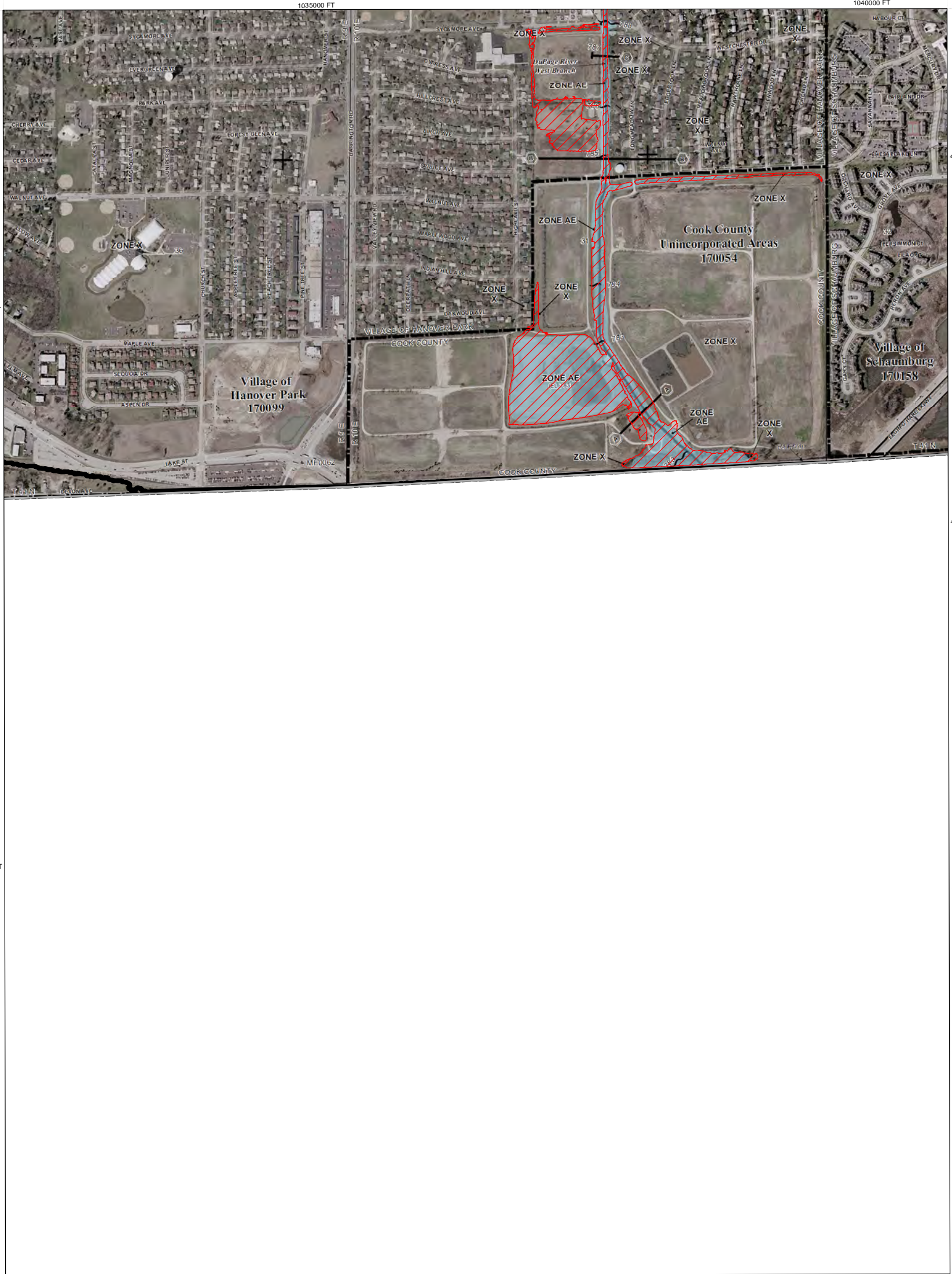


**Poplar Creek Watershed Study Area
Detailed Watershed Plan**









Hey and Associates, Inc.

Water Resources, Wetlands and Ecology

6321 N. AVONDALE AVENUE, SUITE A-211
CHICAGO, IL 60631
PHONE: (773) 792-8510
FAX: (773) 792-8512

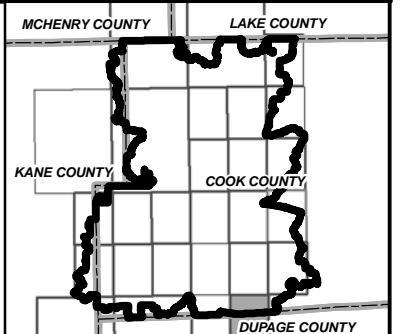
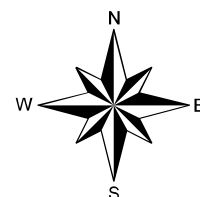
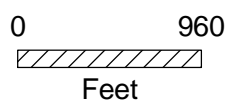


Legend

-  DWP 100-year Inundation Area
-  Zone A, AH, and AO
-  Zone AE
-  Area not included
-  Cook County Boundary
-  Municipal Boundaries
-  River/Stream
-  Poplar Creek DWP Study Area

FIRM Panel: 17031C0307H

Comparison of DWP 100-yr Inundation Mapping and FEMA Effective FIRM Revised 08/19/2008



Hey and Associates, Inc.

Water Resources, Wetlands and Ecology
 6321 N. AVONDALE AVENUE, SUITE A-211
 CHICAGO, IL 60631
 PHONE: (773) 792-8510
 FAX: (773) 792-8512

**Poplar Creek Watershed Study Area
 Detailed Watershed Plan**