













Inundation area not changed by alternative

Subwatershed: Middle Fork
 Alternative Description:
 Hard armoring of MF at Meadowbrook Drive
 Conceptual Level Cost: \$ 971,000 Benefits: \$ 1,600,000
 B/C Ratio: 1.65

District Database Alternative: NBCR-MF-SC-01

LEGEND		Roadway		RECOMMENDED ALTERNATIVE Figure 3.2.4 Middle Fork Alternative MF-07 Existing and Alternative Inundation Areas North Branch of the Chicago River Detailed Watershed Plan	 
 Project Alternative Location  100-year Inundation Area Without Project  North Branch Chicago River Watershed Boundary	 Interstate  U.S. Highway  Major Road  Road	 River/Stream  Municipal Boundary  Cook County Boundary	