
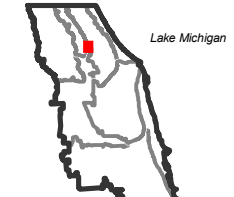











Subwatershed: Middle Fork
 Alternative Description:
 Hard armoring of MF south bank along Robin Hood Lane and at New Willow Road.
 Conceptual Level Cost: \$ 1,610,000 Benefits: \$ 7,391,000
 B/C Ratio: 4.59

District Database Alternative: NBCR-MF-SC-03

LEGEND		Roadway		RECOMMENDED ALTERNATIVE Figure 3.2.3 Middle Fork Alternative MF-06 Existing and Alternative Inundation Areas North Branch of the Chicago River Detailed Watershed Plan	 
 Project Alternative Location  100-year Inundation Area Without Project  North Branch Chicago River Watershed Boundary	 Interstate  U.S. Highway  Road	 River/Stream  Municipal Boundary  Cook County Boundary	