
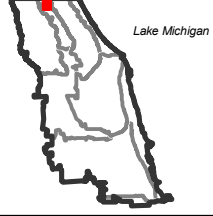












Flood wall on the east bank of the MF through the Fair Acres/Waters Edge subdivision. Compensatory storage proposed for adjacent Forest Preserve District property (approximately 5 ac-ft).

Subwatershed: MiddleFork District Database Alternative: NBCR-MF-LV-01
 Alternative Description:
 Flood wall on the east bank of the MF through the Fair Acres/Waters Edge subdivision.
 Compensatory storage proposed for adjacent Forest Preserve District property (approximately 5 ac-ft).
 Conceptual Level Cost: \$ 1,495,000 Benefits: \$ 178,000 B/C Ratio: 0.12

LEGEND		Roadway		RECOMMENDED ALTERNATIVE Figure 3.2.2 Middle Fork Alternative MF-04 Existing and Alternative Inundation Areas North Branch of the Chicago River Detailed Watershed Plan	 
 Project Alternative Location  100-year Inundation Area With Project  100-year Inundation Area Without Project  North Branch Chicago River Watershed Boundary	 Interstate  U.S. Highway  Road	 River/Stream  Municipal Boundary  Cook County Boundary	