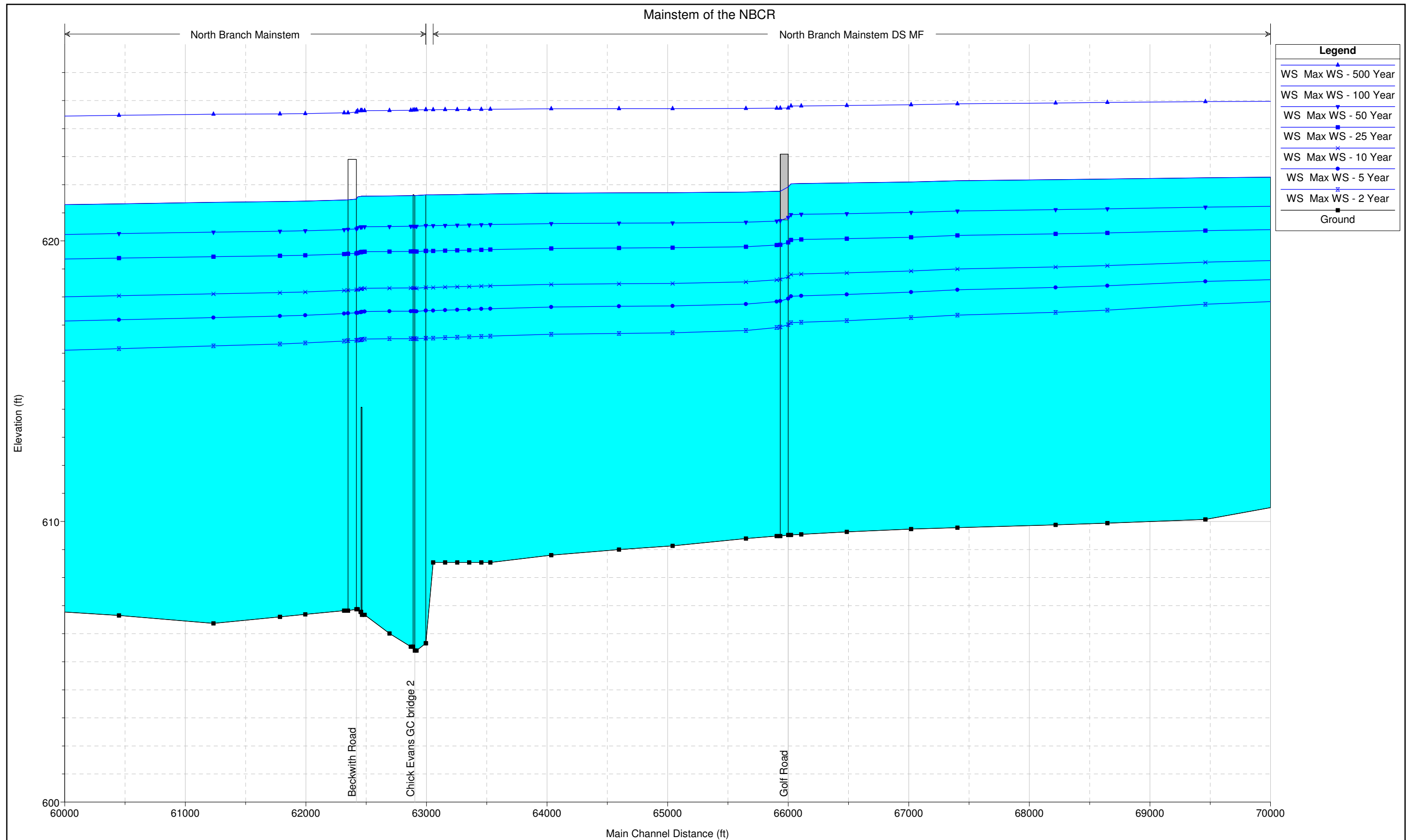
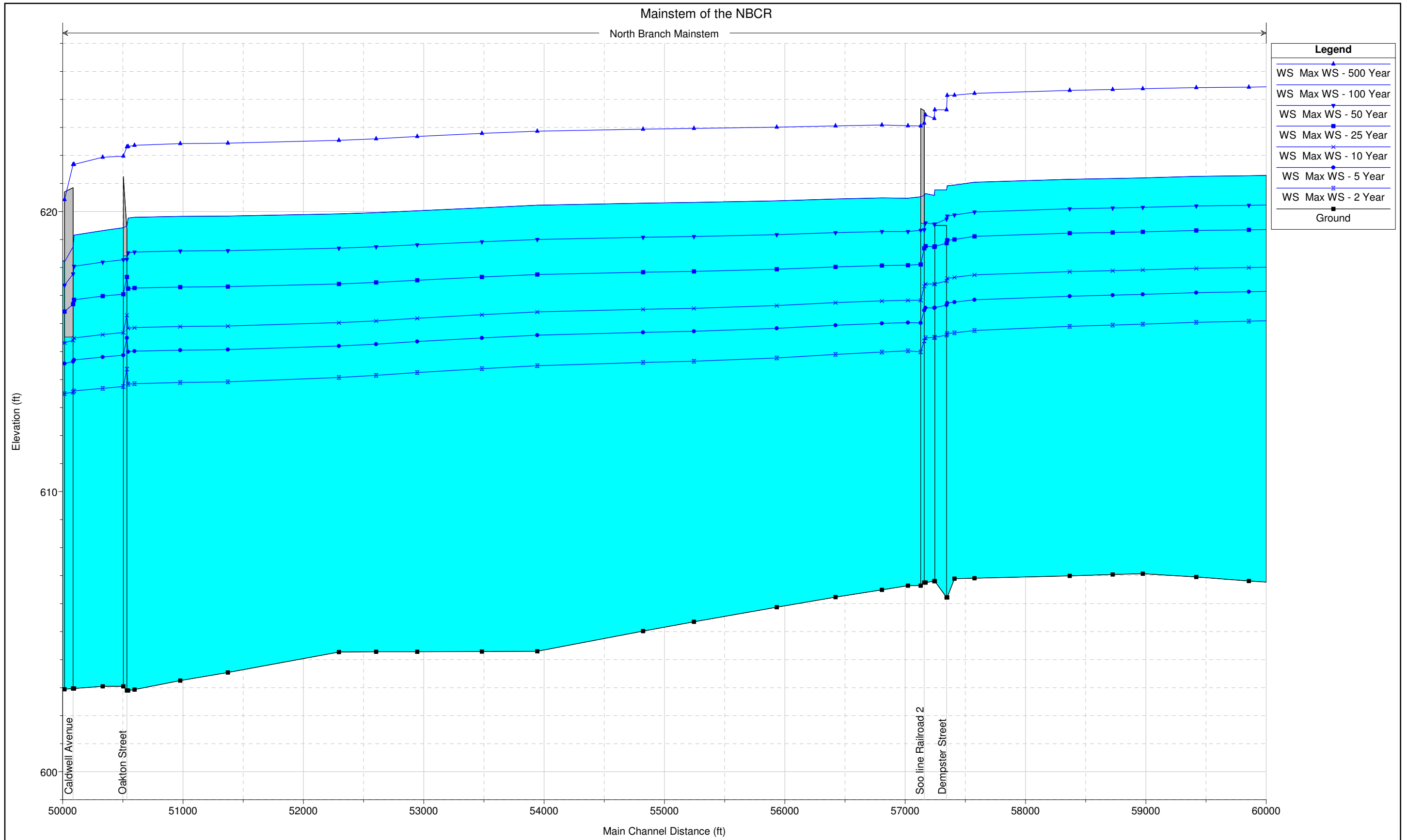


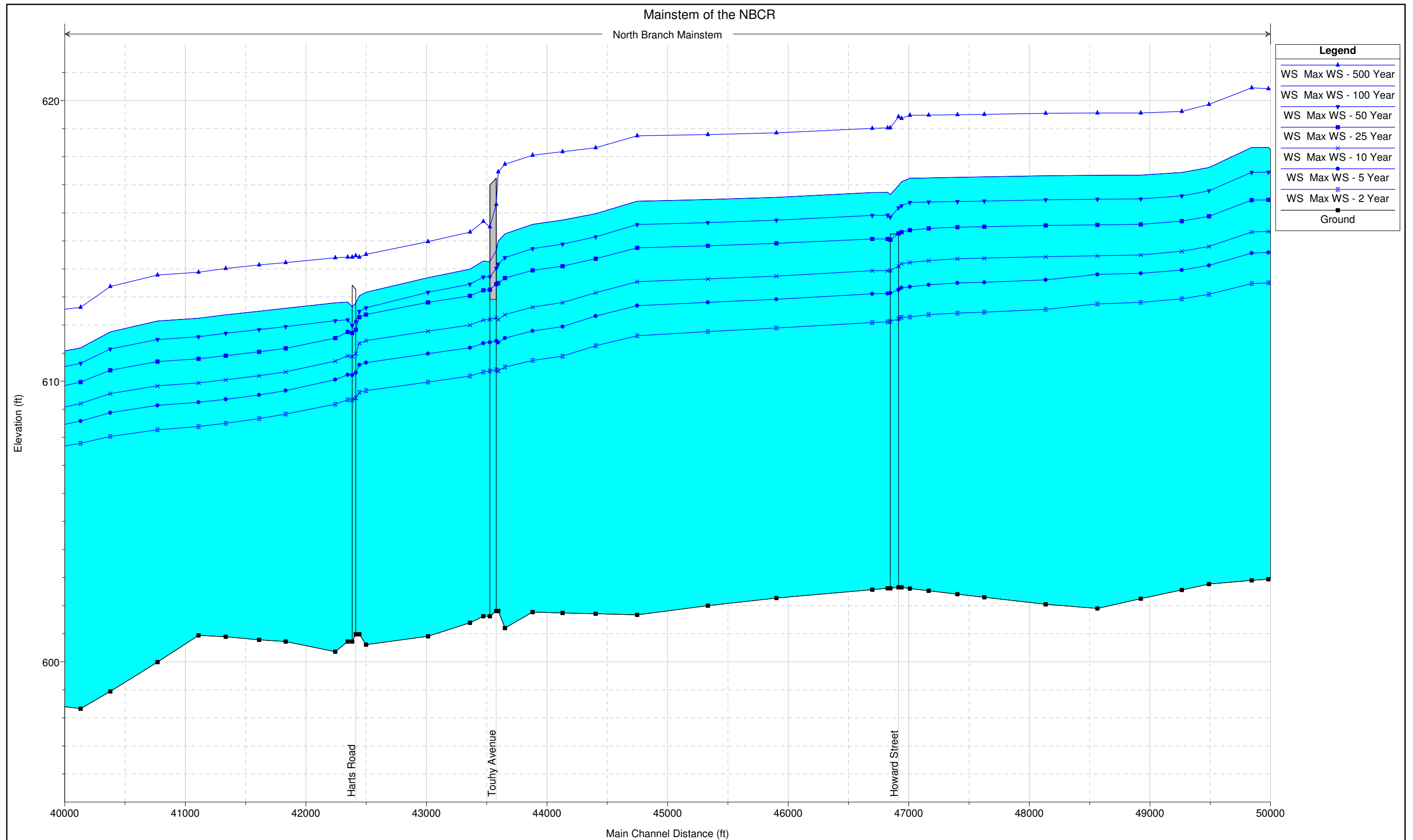
**Mainstem of the NBCR from confluence of the Skokie River and Middle Fork to 3,000 feet D/S of Glenview Road**



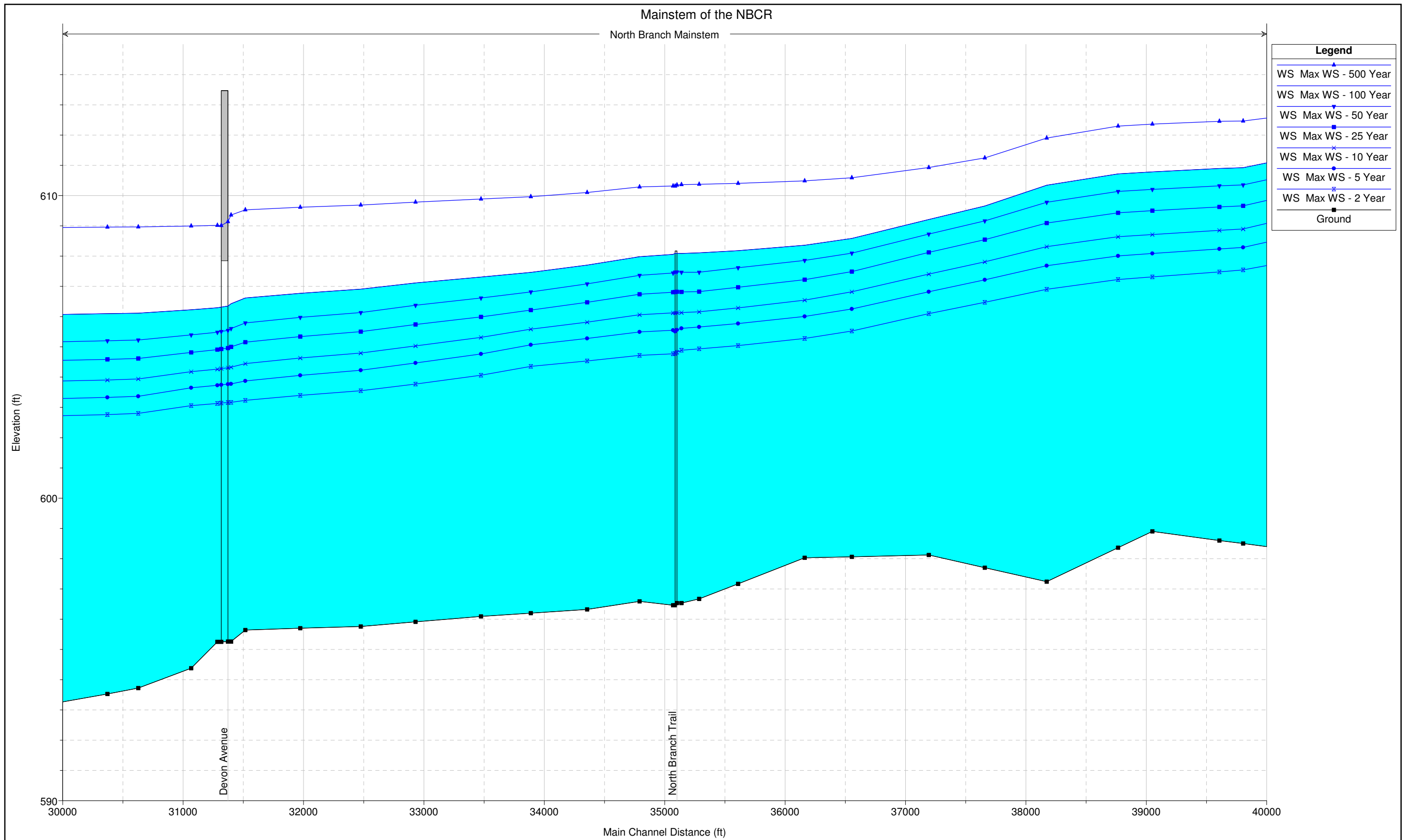
**Mainstem of the NBCR from 4,000 feet U/S of Golf Road to 2,500 feet D/S of Beckwith Road**



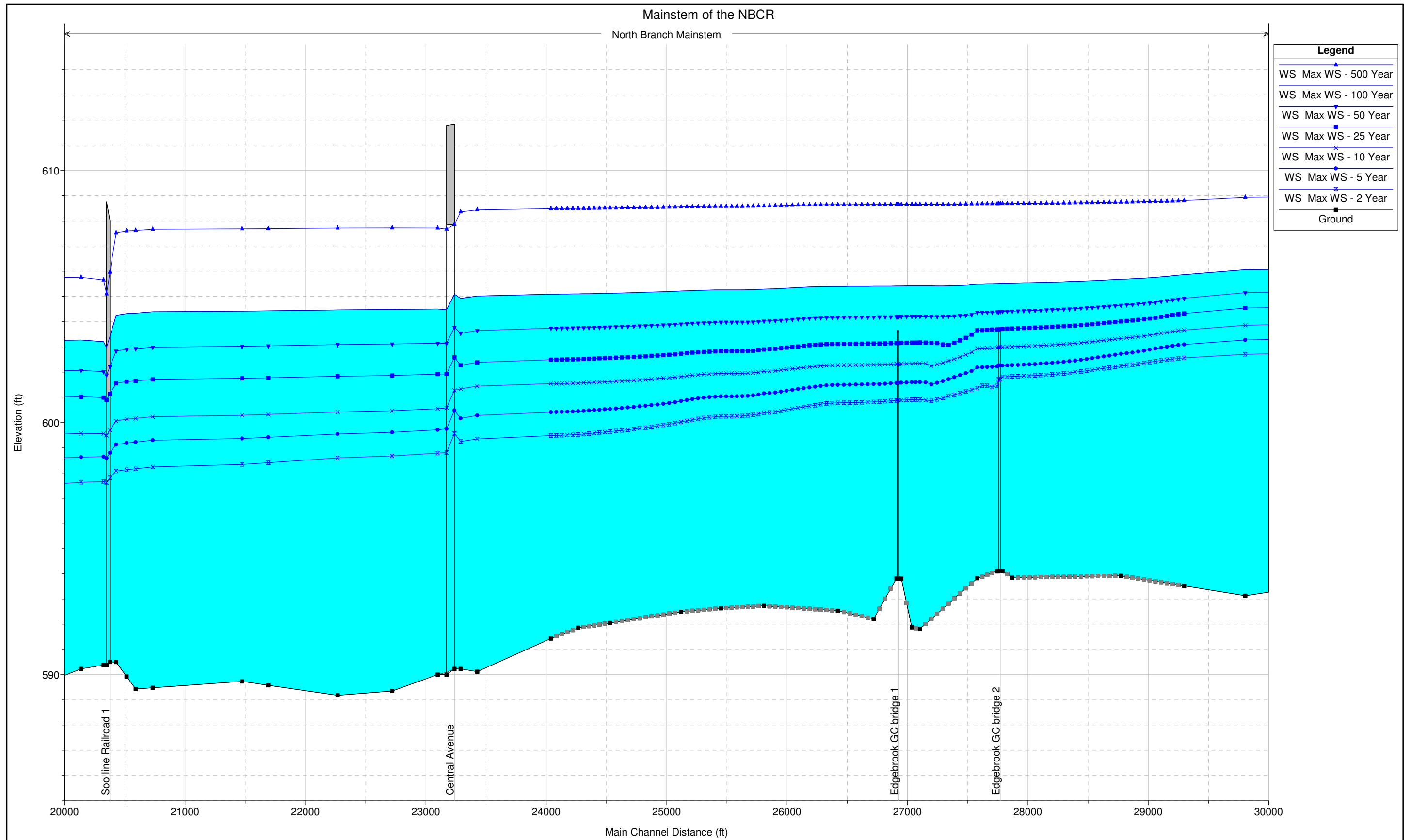
**Mainstem of the NBCR from 2,700 feet U/S of Dempster Street to Caldwell Avenue**



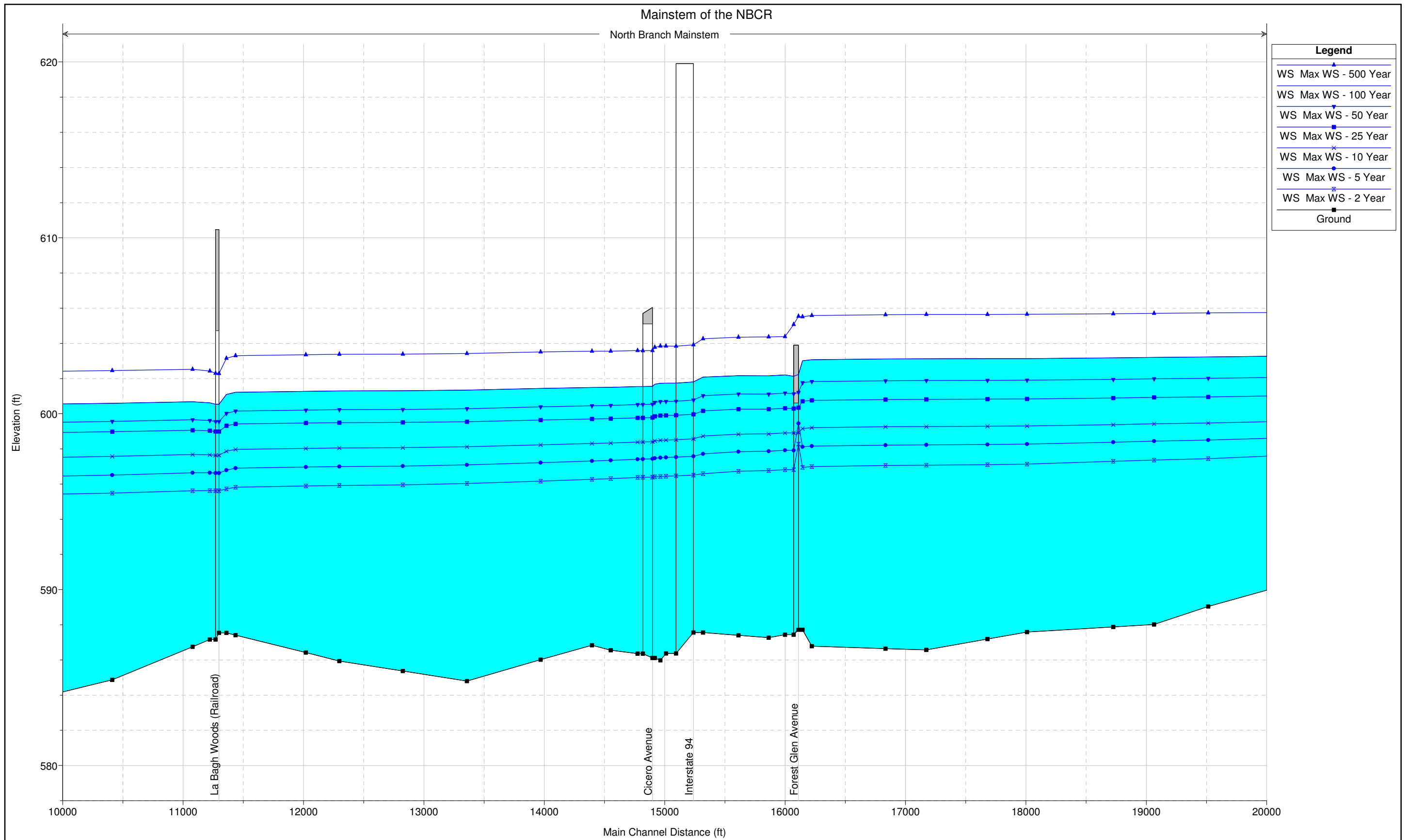
**Mainstem of the NBCR from 3,000 feet U/S of Howard Street to 2,400 feet D/S of Harts Road**



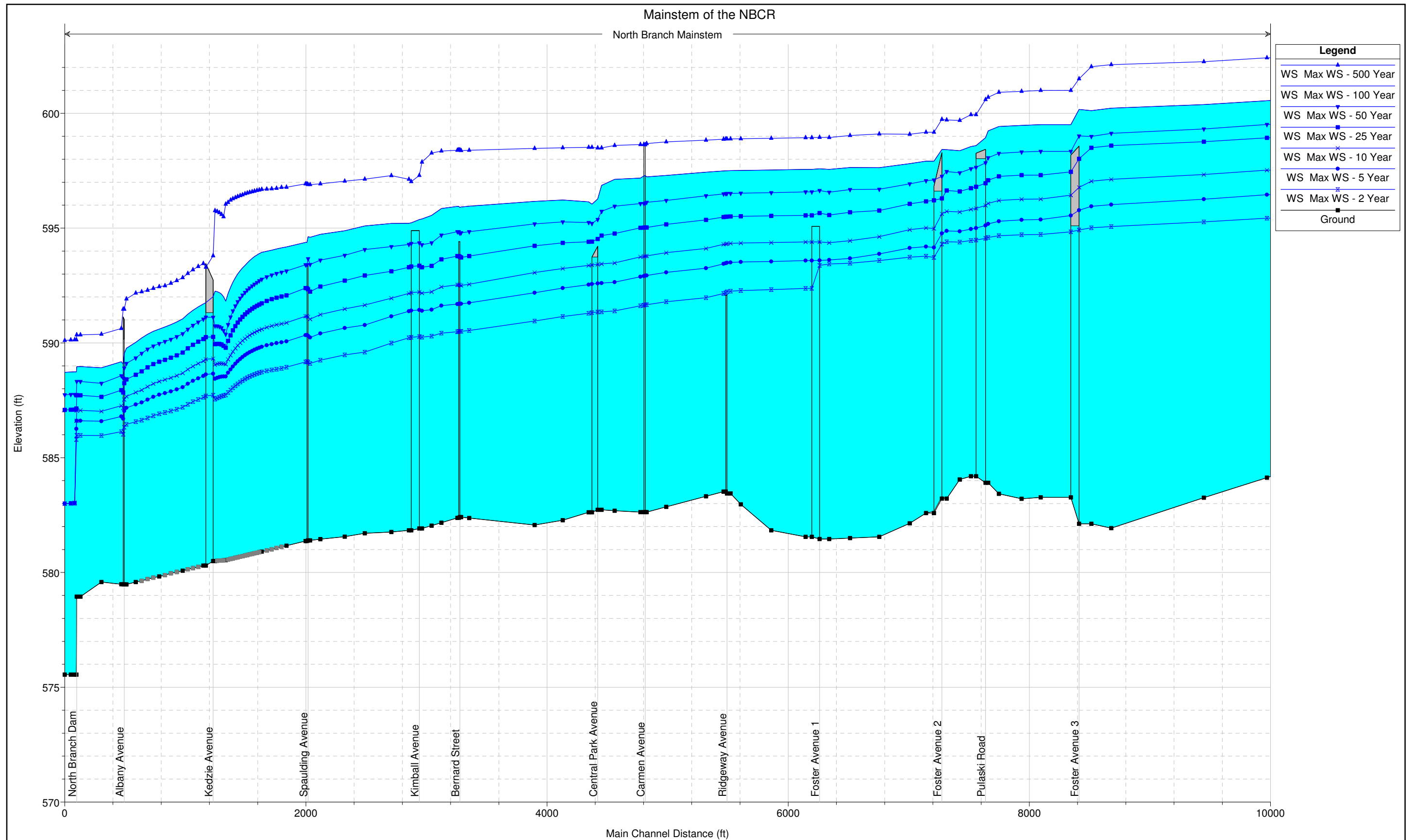
**Mainstem of the NBCR from 5,000 feet U/S of North Branch Trail to 1,400 feet D/S of Devon Avenue**



**Mainstem of the NBCR from the Edgebrook Golf Course to the Soo line Railroad**



**Mainstem of the NBCR from 4,000 feet U/S of Forest Glen Avenue to LaBagh Woods**



**Mainstem of the NBCR from 1,500 feet U/S of Foster Avenue to confluence with the North Shore Channel just D/S of the North Branch Dam**