






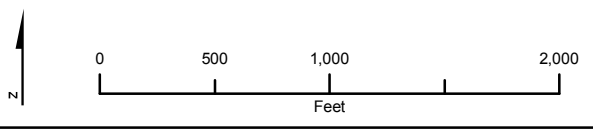
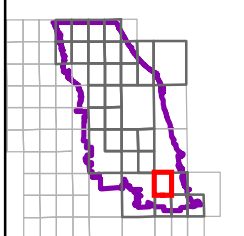


LEGEND

 DWP 100-year Inundation Area	 North Branch Chicago River/Stream
 FEMA Floodplain ZONE A, AH, and AO	 Municipal Boundary
 FEMA Floodplain ZONE AE	 Cook County Boundary
	 River Watershed



FIRM Panel: 17031C0416J
 Comparison of DWP 100-yr Inundation Mapping and FEMA Effective FIRM Revised 08/19/2008
 North Branch Chicago River Detailed Watershed Plan