





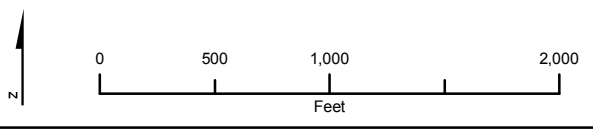
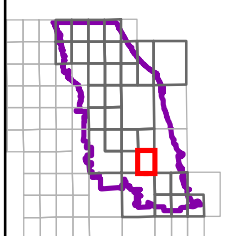




LEGEND

	DWP 100-year Inundation Area		North Branch Chicago River Watershed
	FEMA Floodplain ZONE A, AH, and AO		River/Stream
	ZONE AE		Municipal Boundary
			Cook County Boundary



FIRM Panel: 17031C0404J
 Comparison of DWP 100-yr Inundation Mapping and FEMA Effective FIRM Revised 08/19/2008
 North Branch Chicago River Detailed Watershed Plan

