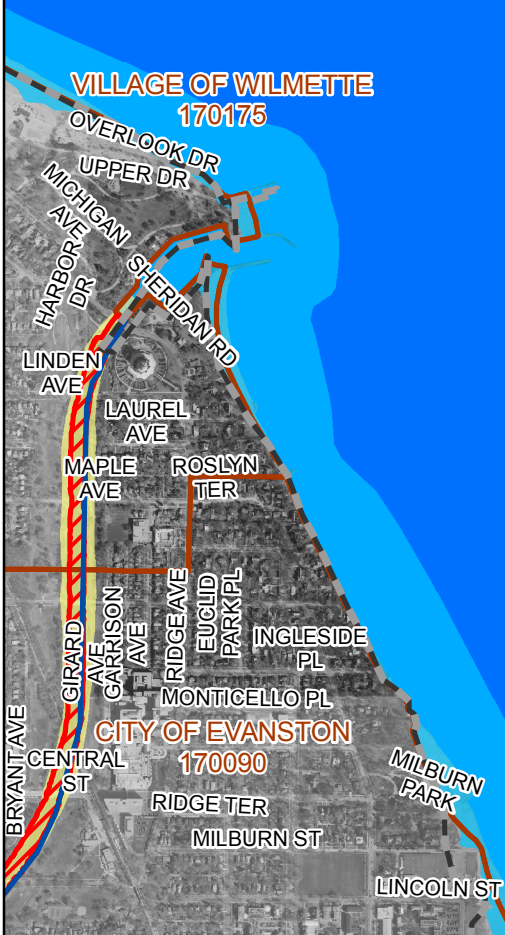





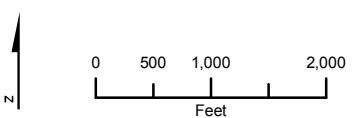
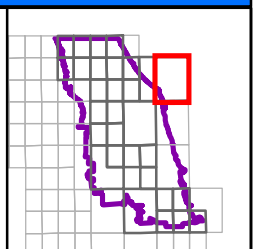


LAKE MICHIGAN



 DWP 100-year Inundation Area	 North Branch Chicago River Watershed
FEMA Floodplain	 River/Stream
 ZONE A, AH, and AO	 Municipal Boundary
 ZONE AE	 Cook County Boundary



FIRM Panel: 17031C0260J
 Comparison of DWP 100-yr Inundation Mapping and FEMA Effective FIRM Revised 08/19/2008
 North Branch Chicago River Detailed Watershed Plan