






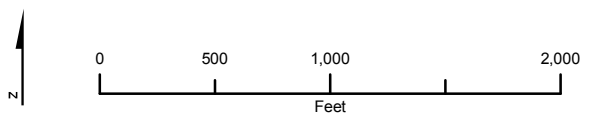
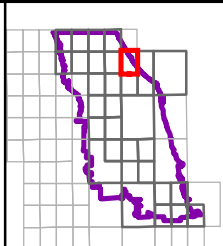


**LAKE MICHIGAN**

**LEGEND**

 DWP 100-year Inundation Area	 North Branch Chicago River Watershed
 ZONE A, AH, and AO	 River/Stream
 ZONE AE	 Municipal Boundary
	 Cook County Boundary



FIRM Panel: 17031C0251J  
 Comparison of DWP 100-yr Inundation Mapping and FEMA Effective FIRM Revised 08/19/2008  
 North Branch Chicago River Detailed Watershed Plan