









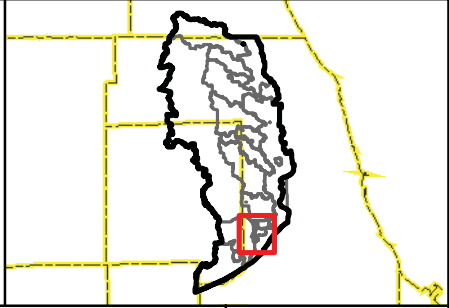


-  100-Year Storm Event Flood Inundation Without Project
-  Reservoir
-  Channel Improvements
-  Culvert/Bridge Modification
-  Levee/Floodwall

-  Approximate Creek Channel Location
-  Municipal Boundary
-  Watershed Boundary

- Problem Areas**
-  Modeled
 -  Regional



CLIENT:
METROPOLITAN WATER RECLAMATION DISTRICT OF GREATER CHICAGO

TITLE:
**LOWER DES PLAINES RIVER DETAILED WATERSHED PLAN
 DES PLAINES RIVER TRIBUTARY A WATERSHED TRIBUTARY OVERVIEW**

PROJ. NO. 08-0043
 DATE: 04-26-2010
 SHEET 1 OF 1
 DRAWING NO.

 **CHRISTOPHER B. BURKE ENGINEERING, LTD.**
 9575 W. Higgins Road, Suite 600 · Rosemont, Illinois 60018 · (847) 823-0500

DSGN.	DRW	4-10	SCALE:	
DWN.			GIS USER	DRW
CHKD.			PLOT DATE	
FILE:				

FIGURE 3.7.1

Map Document: Z:\MWR\DC\08-0043 Phase B\GIS\Exhibits\Meeting Maps\East Ave 67th Street DesPlaines Trib\DesPlaines River Trib A Overall.mxd
 11/19/2010 -- 8:44:52 AM