









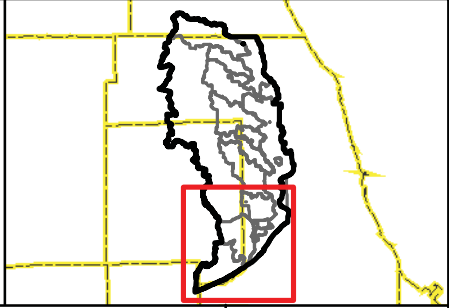


-  100-Year Storm Event Flood Inundation Without Project
-  Reservoir
-  Channel Improvements
-  Culvert/Bridge Modification
-  Levee/Floodwall

-  Approximate Creek Channel Location
-  Municipal Boundary
-  Watershed Boundary

- Problem Areas**
-  Modeled
  -  Regional



CLIENT:  
**METROPOLITAN WATER RECLAMATION DISTRICT OF GREATER CHICAGO**

TITLE:  
**LOWER DES PLAINES RIVER WATERSHED CHICAGO SANITARY & SHIP CANAL WATERSHED OVERVIEW**

PROJ. NO. 08-0043  
 DATE: 04-26-2010  
 SHEET 1 OF 1  
 DRAWING NO.

 **CHRISTOPHER B. BURKE ENGINEERING, LTD.**  
 9575 W. Higgins Road, Suite 600 · Rosemont, Illinois 60018 · (847) 823-0500

DSGN.	DRW	4-10	SCALE:	
DWN.			GIS USER	DRW
CHKD.			PLOT DATE	
FILE:				

**FIGURE 3.4.1**

Map Document: (Z:\MWR\DC\08-0043 Phase B\GIS\Exhibits\Meeting Maps\East Ave 67th Street DesPlaines Trib\Chicago San and Ship Canal Overall.mxd) 10/26/2010 -- 10:20:05 AM