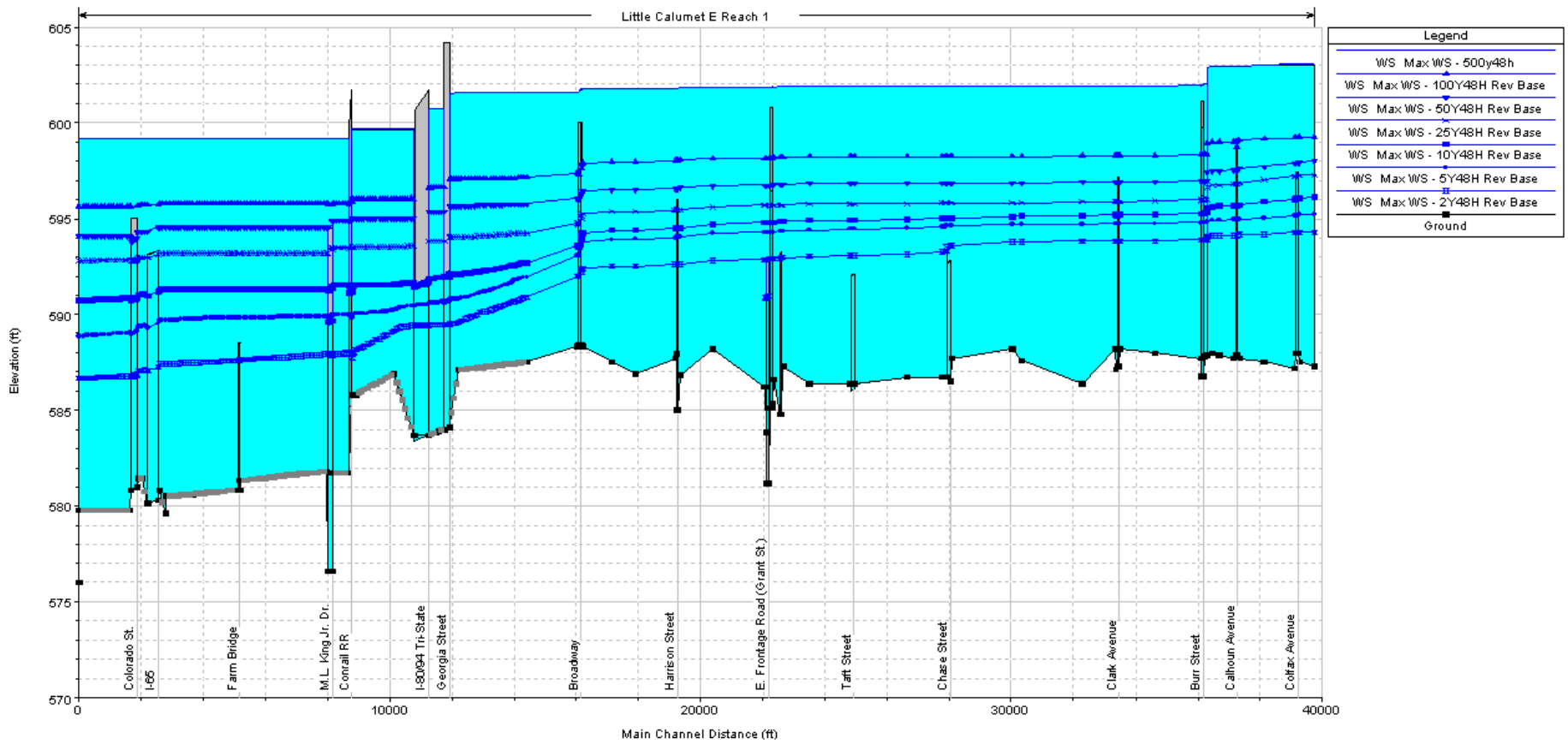
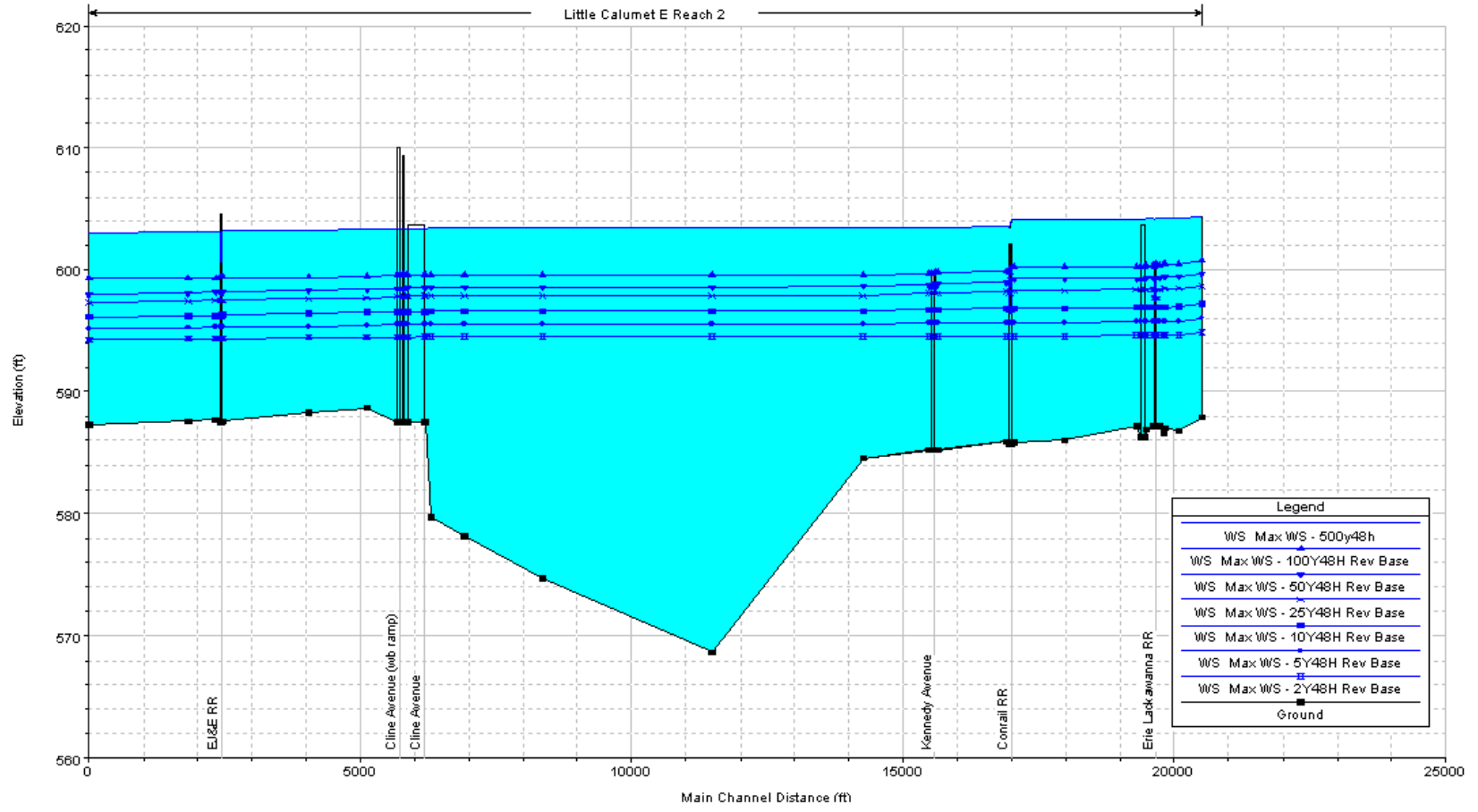


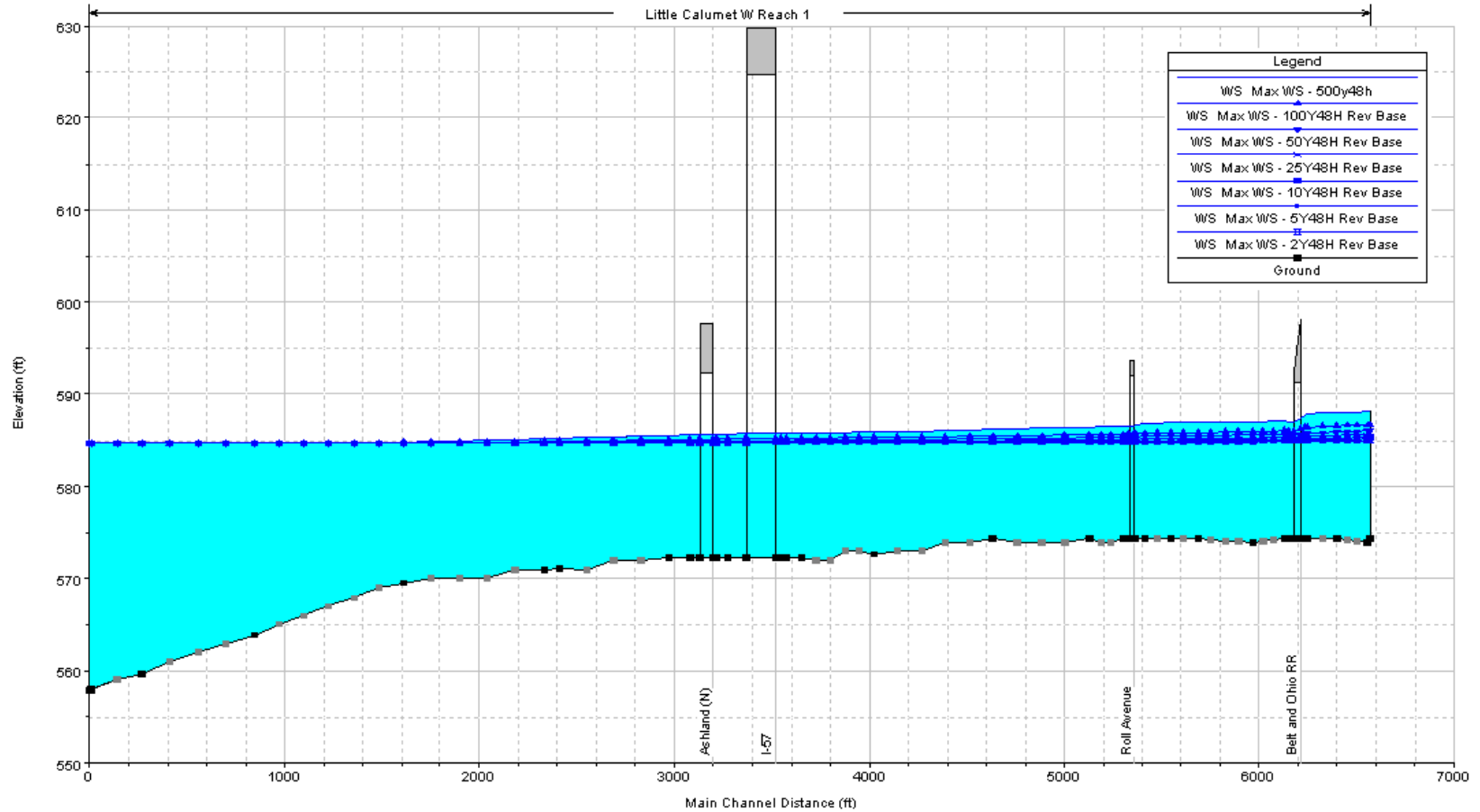
Unnamed Tributary to Little Calumet River
 165th and Cottage Grove Ave. to confluence with Little Calumet River



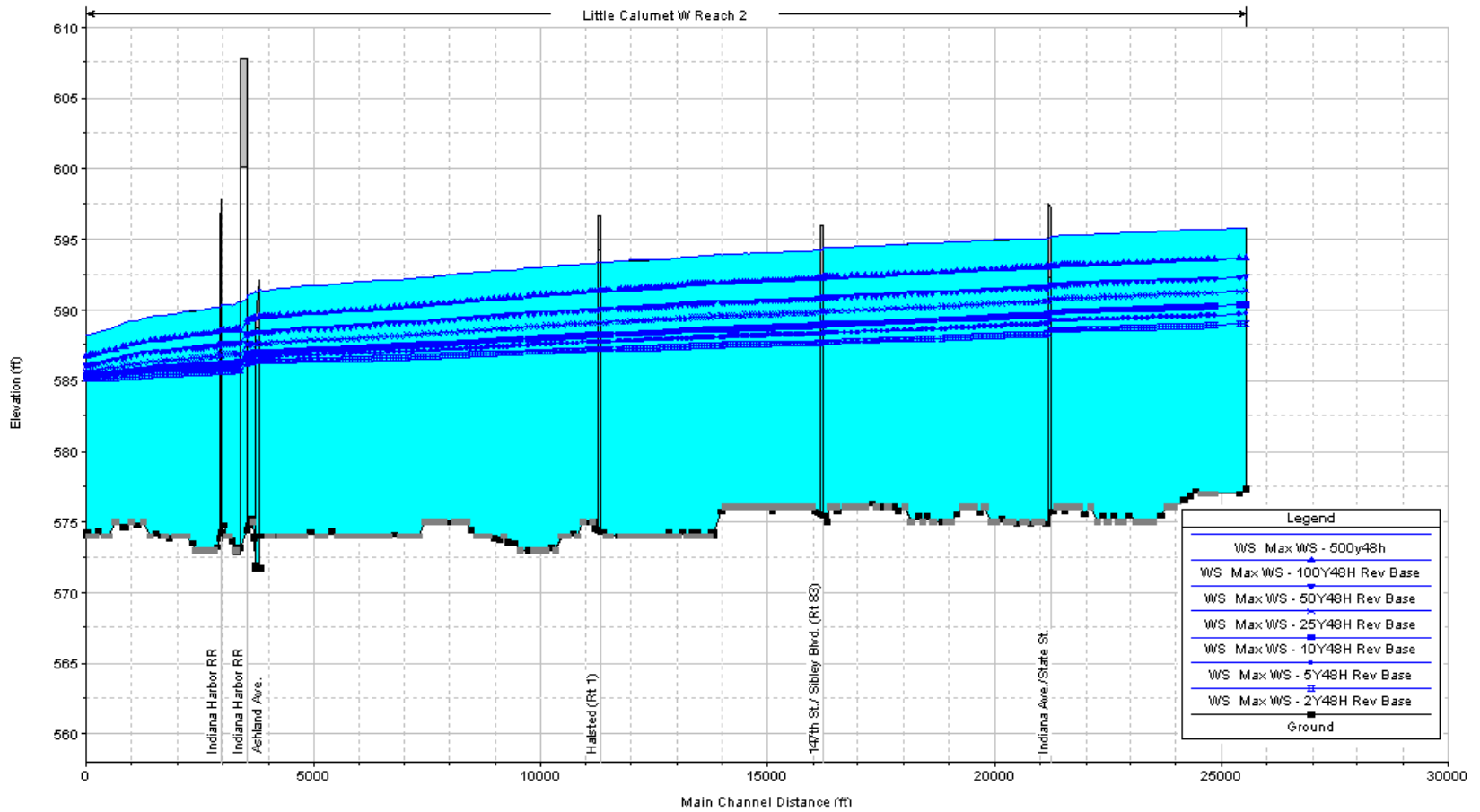
Little Calumet River East, Reach 1
Arborgast Diversion to confluence of Deep River & Burns Ditch



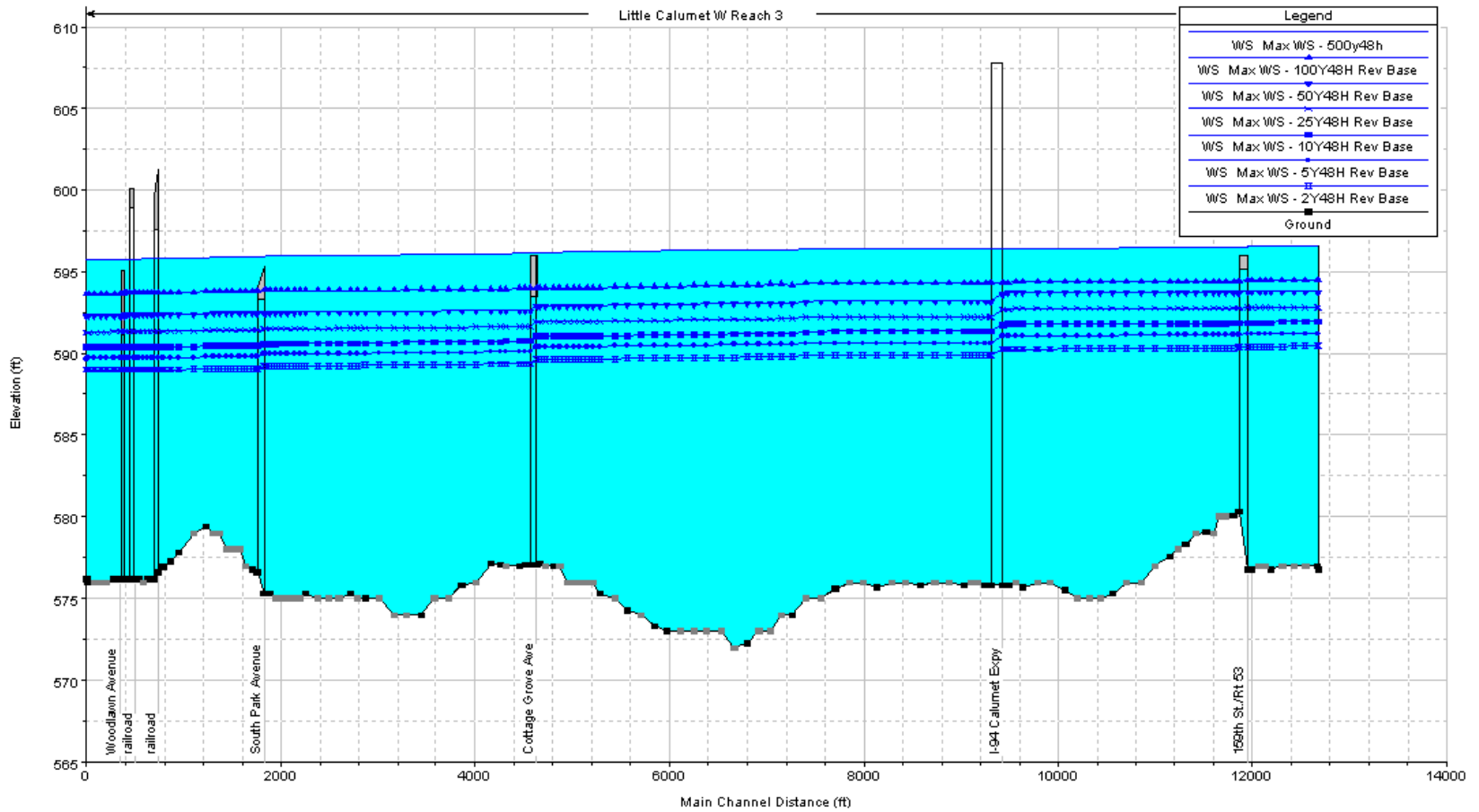
Little Calumet River East, Reach 2
Confluence of Little Calumet River West and Plum Creek to Arborgast Diversion



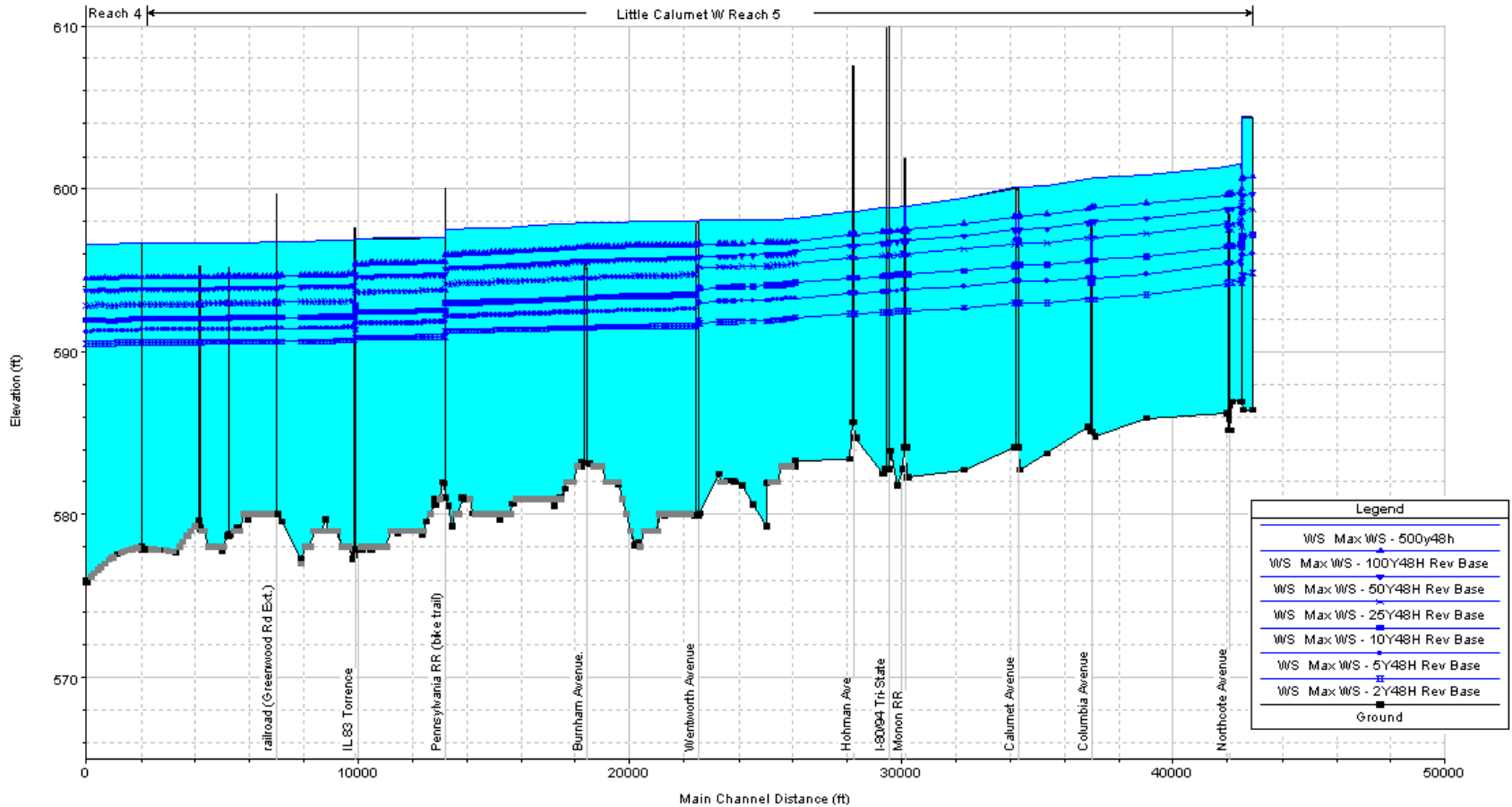
Little Calumet River West, Reach 1
 Midlothian Creek to confluence with Calumet-Sag Channel



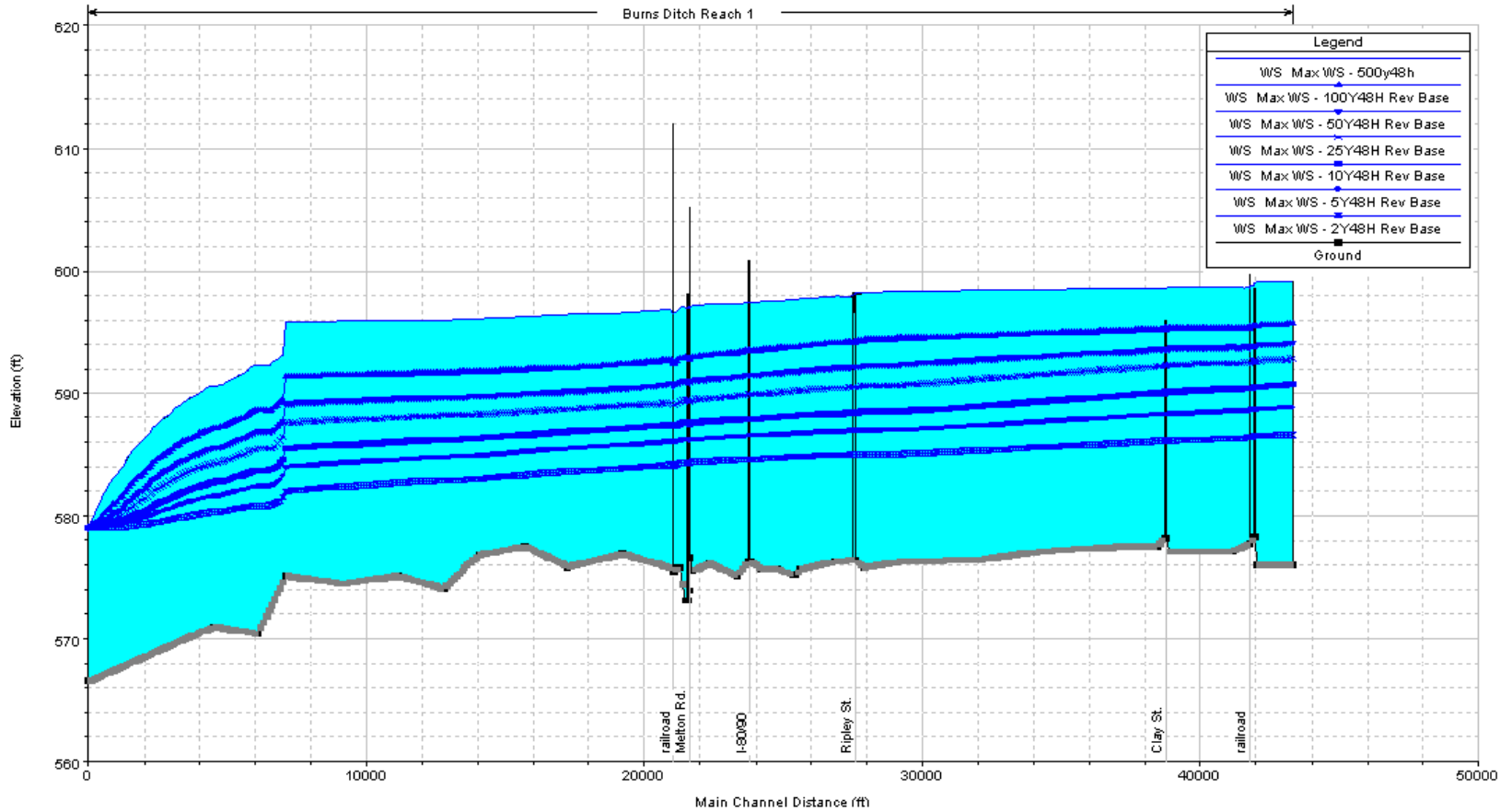
Little Calumet River West, Reach 2
Calumet Union Drainage Ditch to confluence with Midlothian Creek



Little Calumet River West, Reach 3
Little Calumet Unnamed Trib. (900 ft south of US 6) to confluence with Calumet Union Drainage Ditch

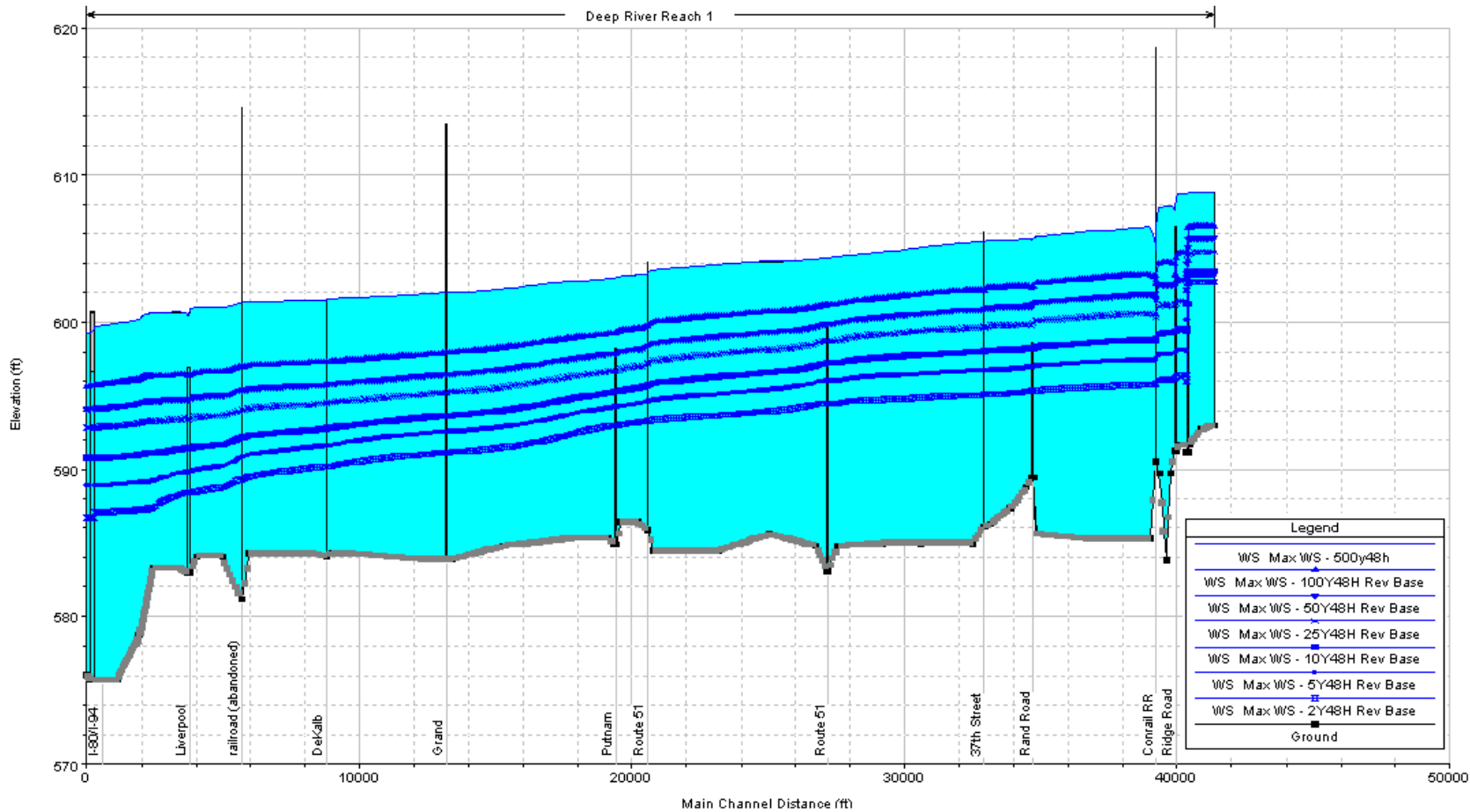


Little Calumet River West, Reaches 4 & 5
Confluence of Little Calumet River East and Plum Creek to confluence with Little Calumet River Unnamed Tributary (900 ft south of US 6)



Burns Ditch

Confluence of Little Calumet River East and Deep River to Lake Michigan



Deep River, Reach 1
Upstream of Ridge Road to confluence with Burns Ditch