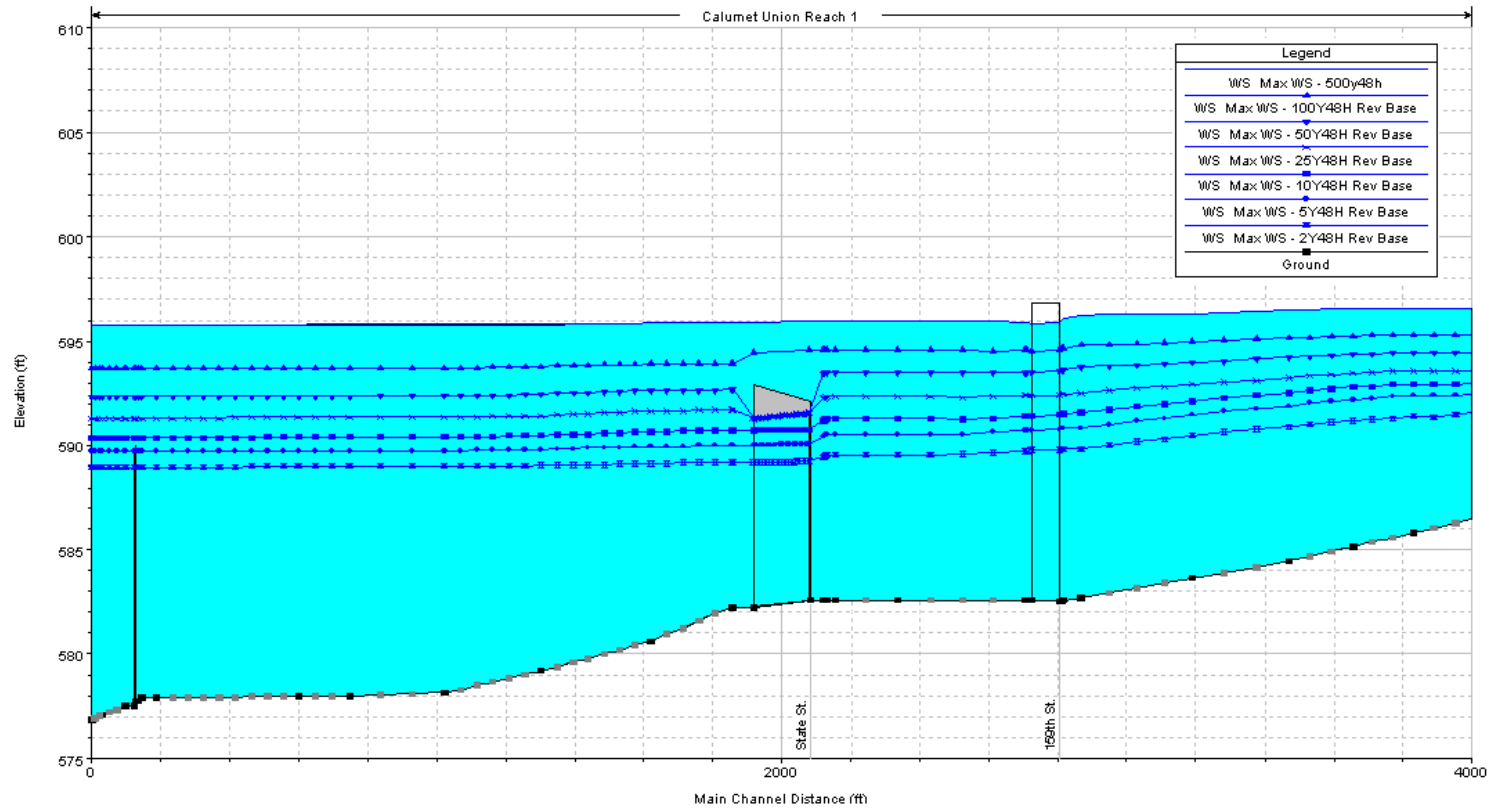
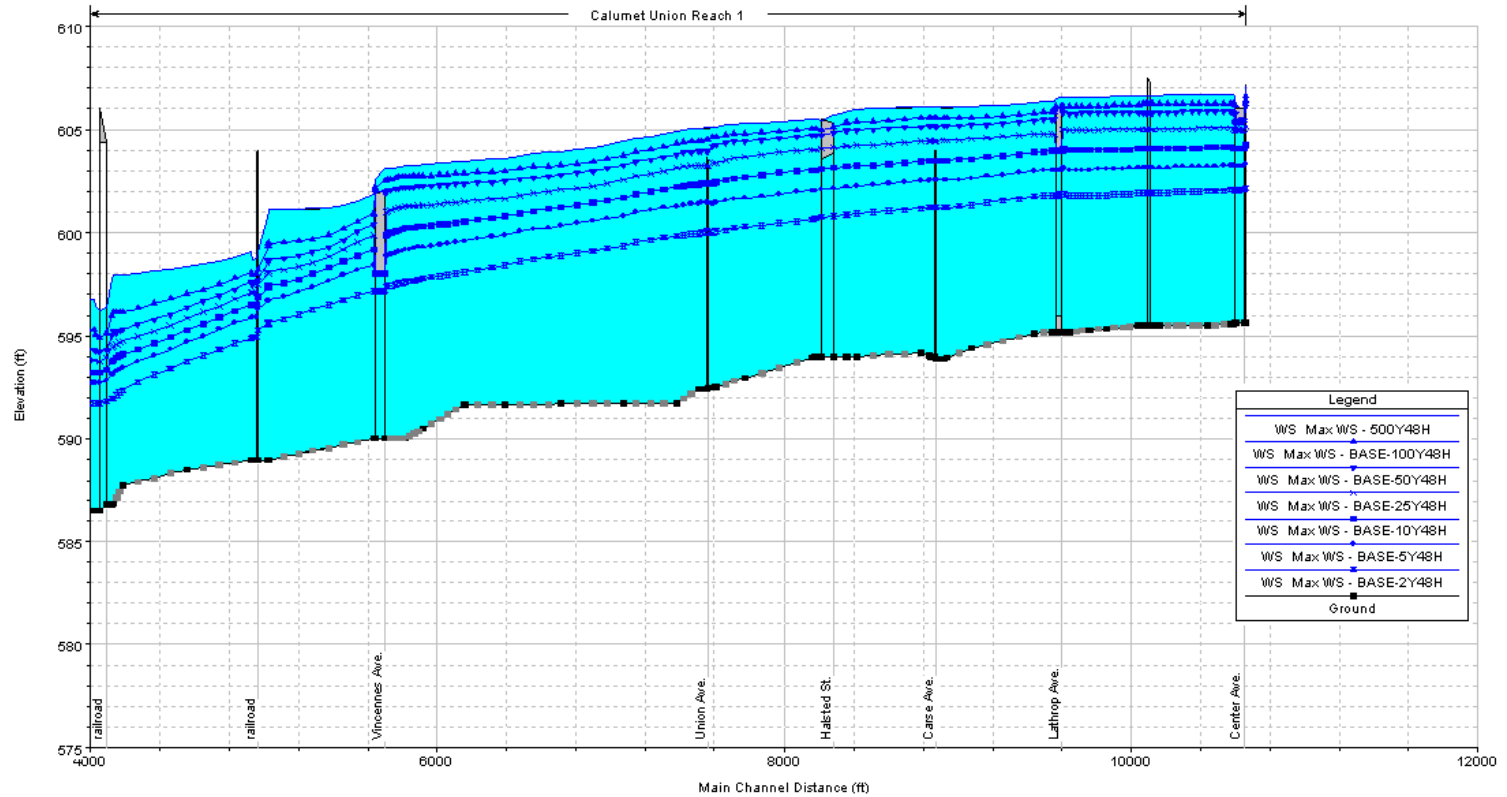


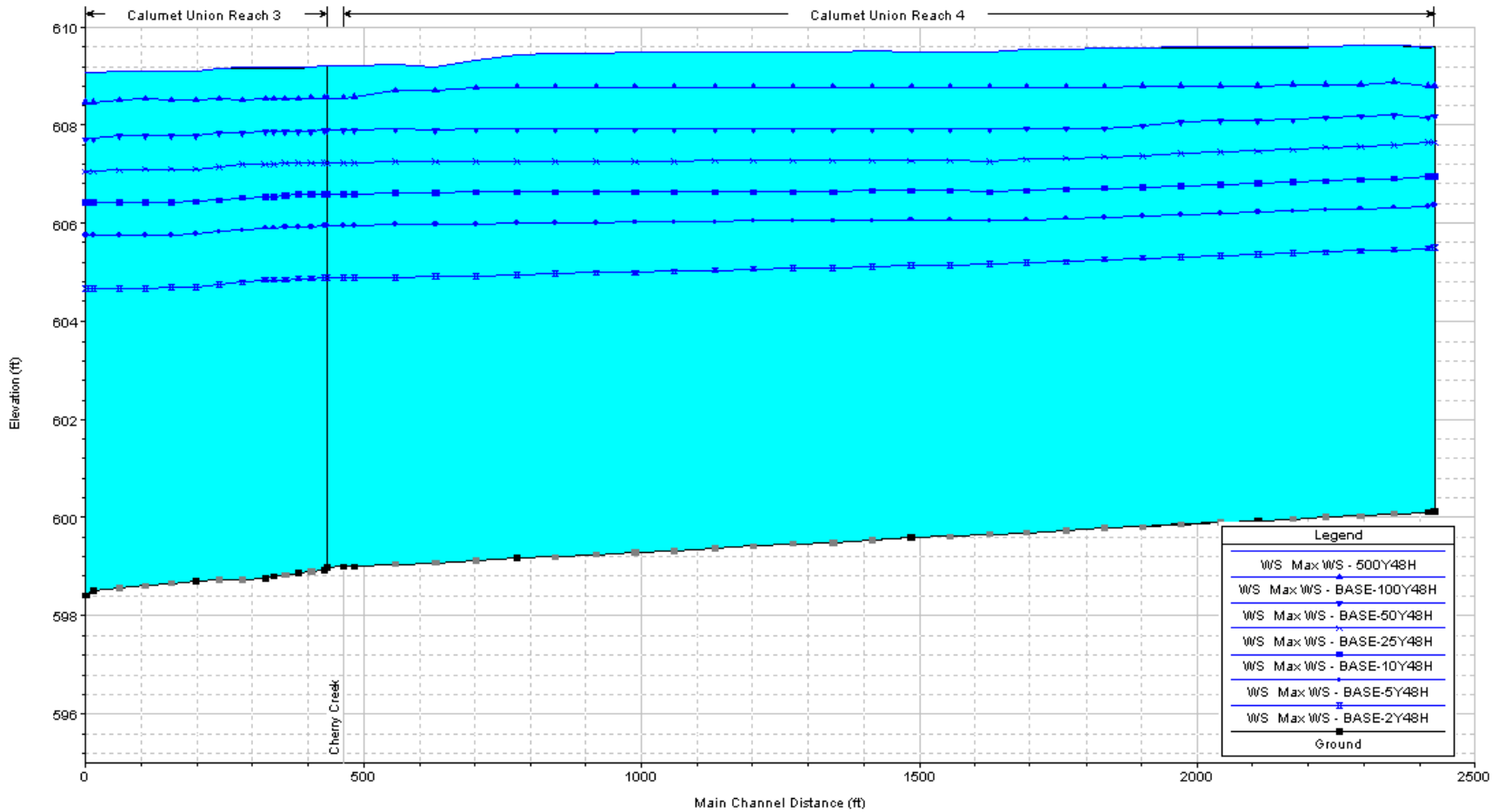
Calumet Union Drainage Ditch, Reach 2  
*Robey Street Diversion Conduit at 161<sup>st</sup> St. & Damen Ave. to Confluence with Canadian Central Drainage Ditch*



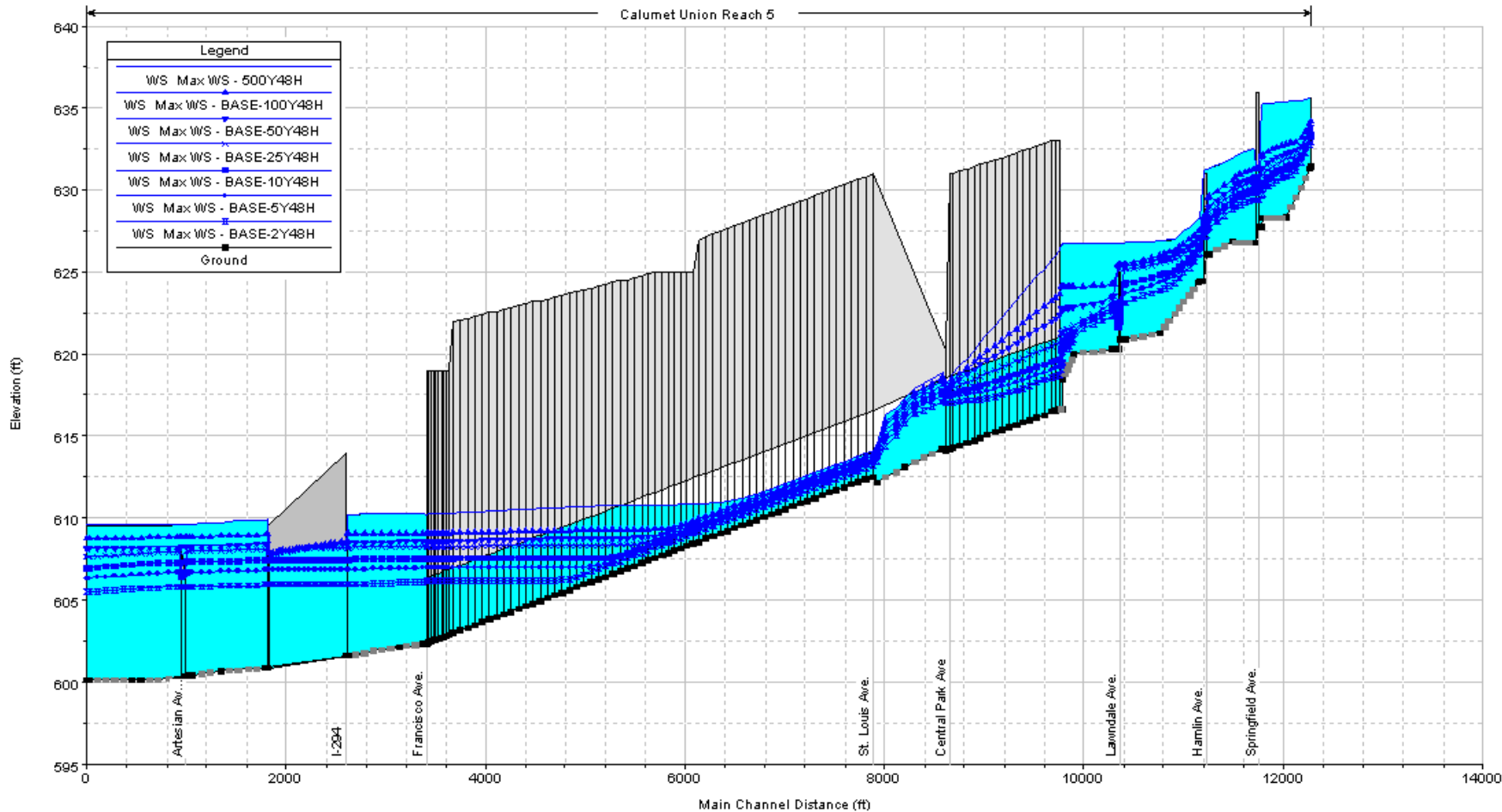
Calumet Union Drainage Ditch, Reach 1  
*Upstream of 159<sup>th</sup> Street to confluence with Little Calumet River West*



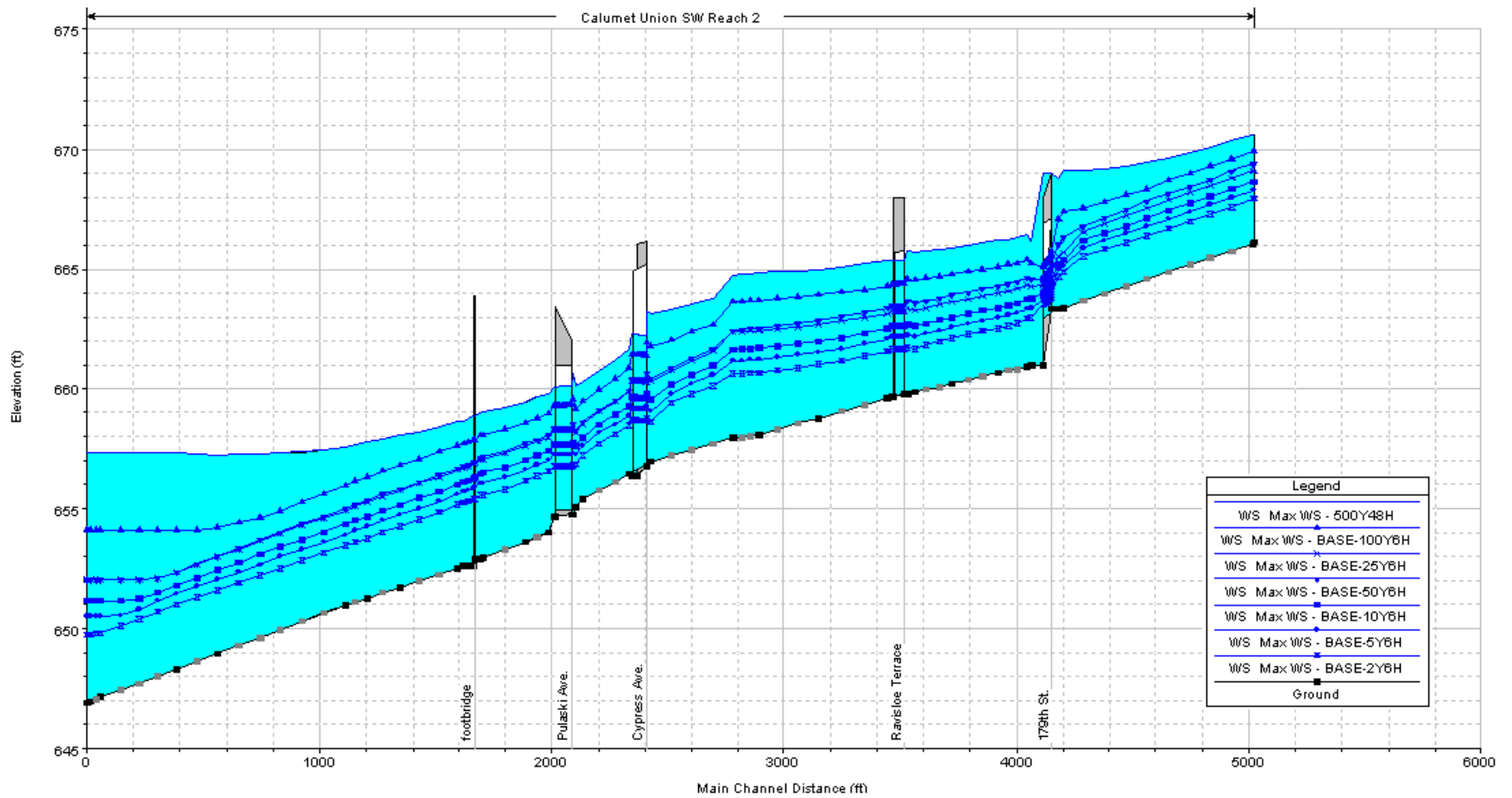
Calumet Union Drainage Ditch, Reach 1  
 Canadian Central Drainage Ditch to upstream of 159<sup>th</sup> Street



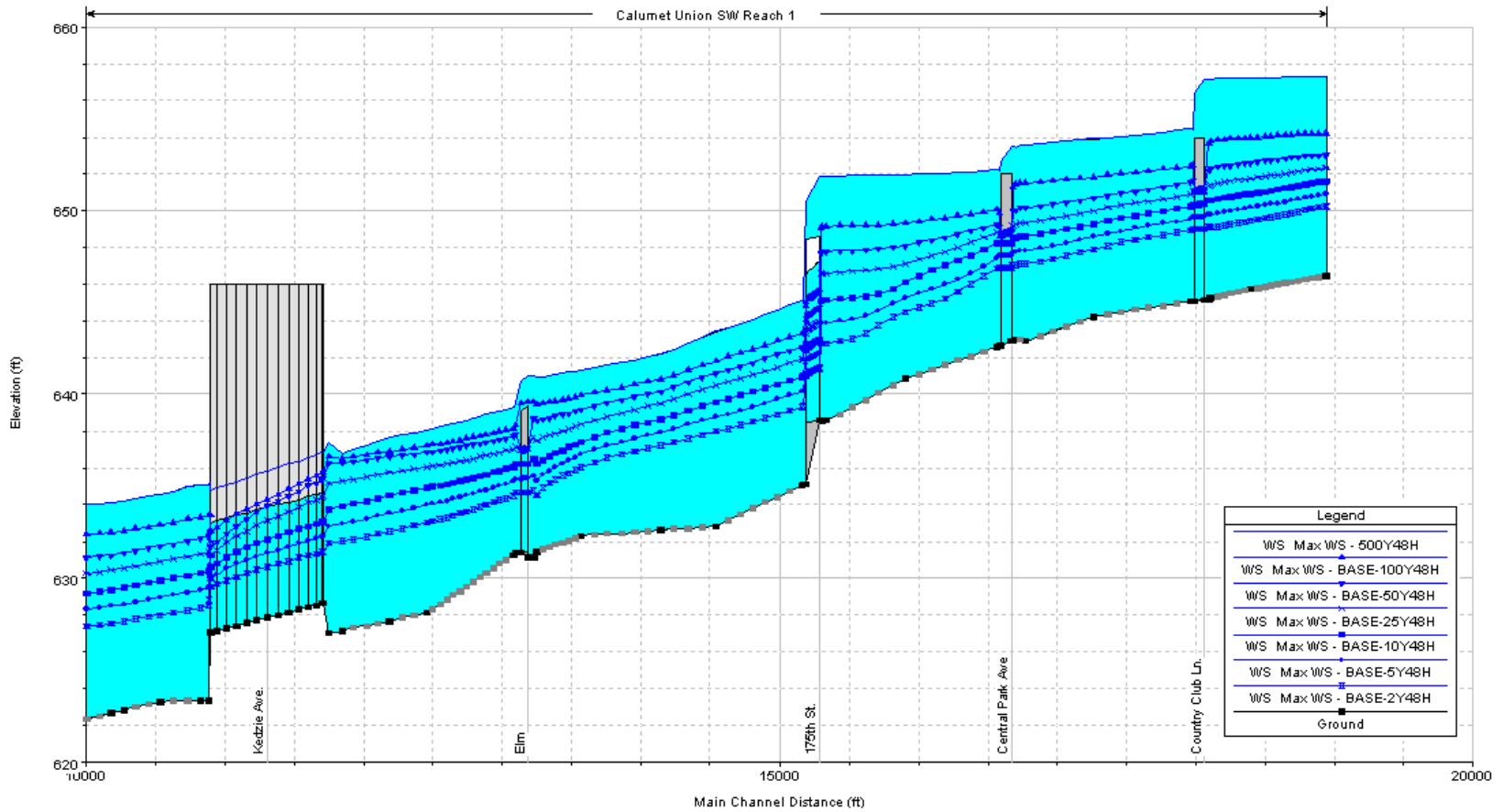
Calumet Union Drainage Ditch, Reaches 3 & 4  
*CUDD Southwest Branch to confluence with Robey Street Diversion Conduit at 161<sup>st</sup> Street & Damen Ave.*



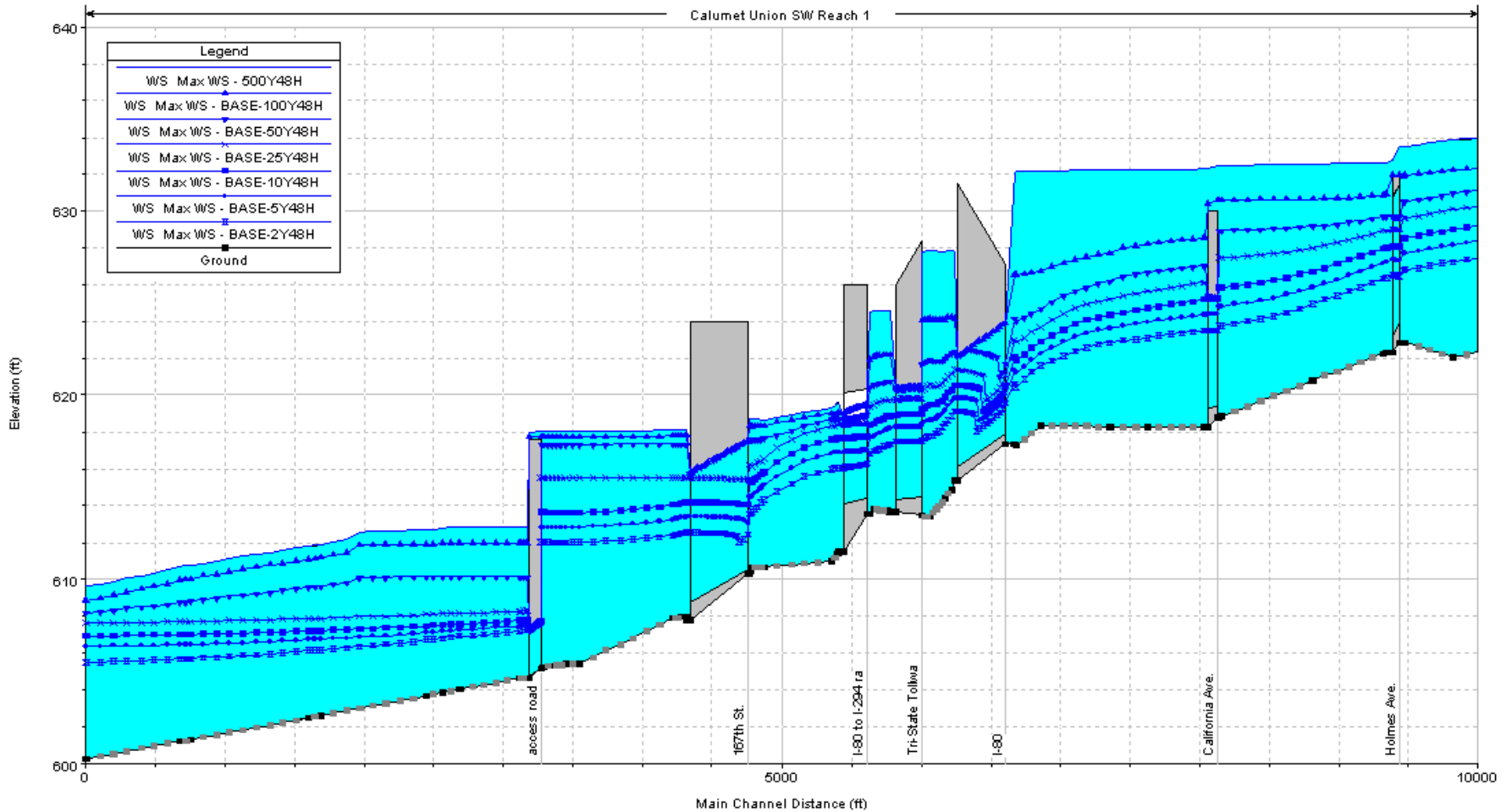
**Calumet Union Drainage Ditch, Reach 5**  
*Sunset Avenue to confluence with CUDD Southwest Branch*



Calumet Union Drainage Ditch Southwest Branch, Reach 2  
 Kostner Avenue to confluence with Calumet Union Drainage Ditch SW Branch Trib.  
 N (near Pulaski Ave. and 175<sup>th</sup> St.)

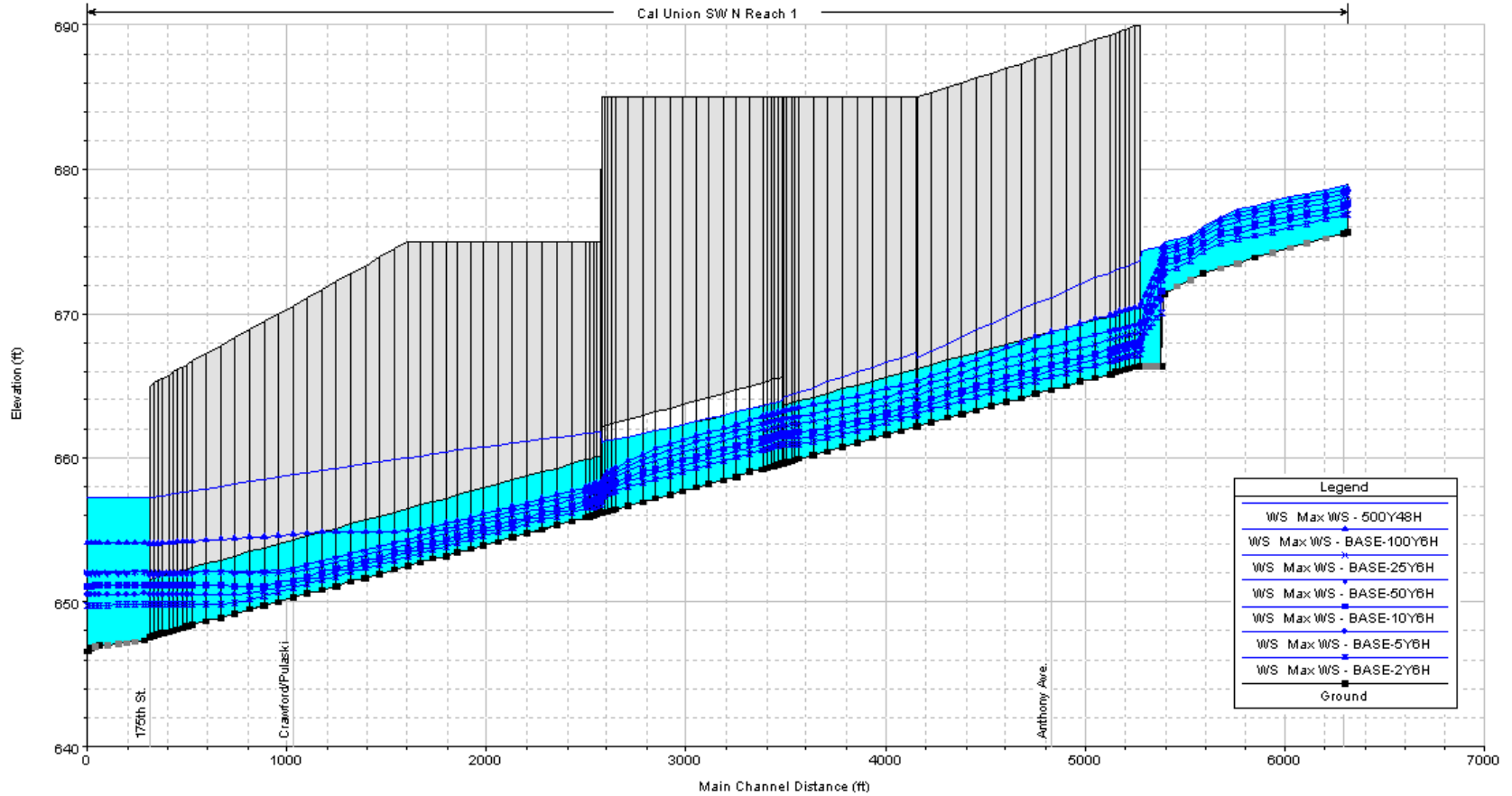


Calumet Union Drainage Ditch Southwest Branch, Reach 1  
*Calumet Union Drainage Ditch SW Branch N Trib. (Crawford Ave. & 175<sup>th</sup> St.) to  
 1000' downstream of Kedzie Ave.*

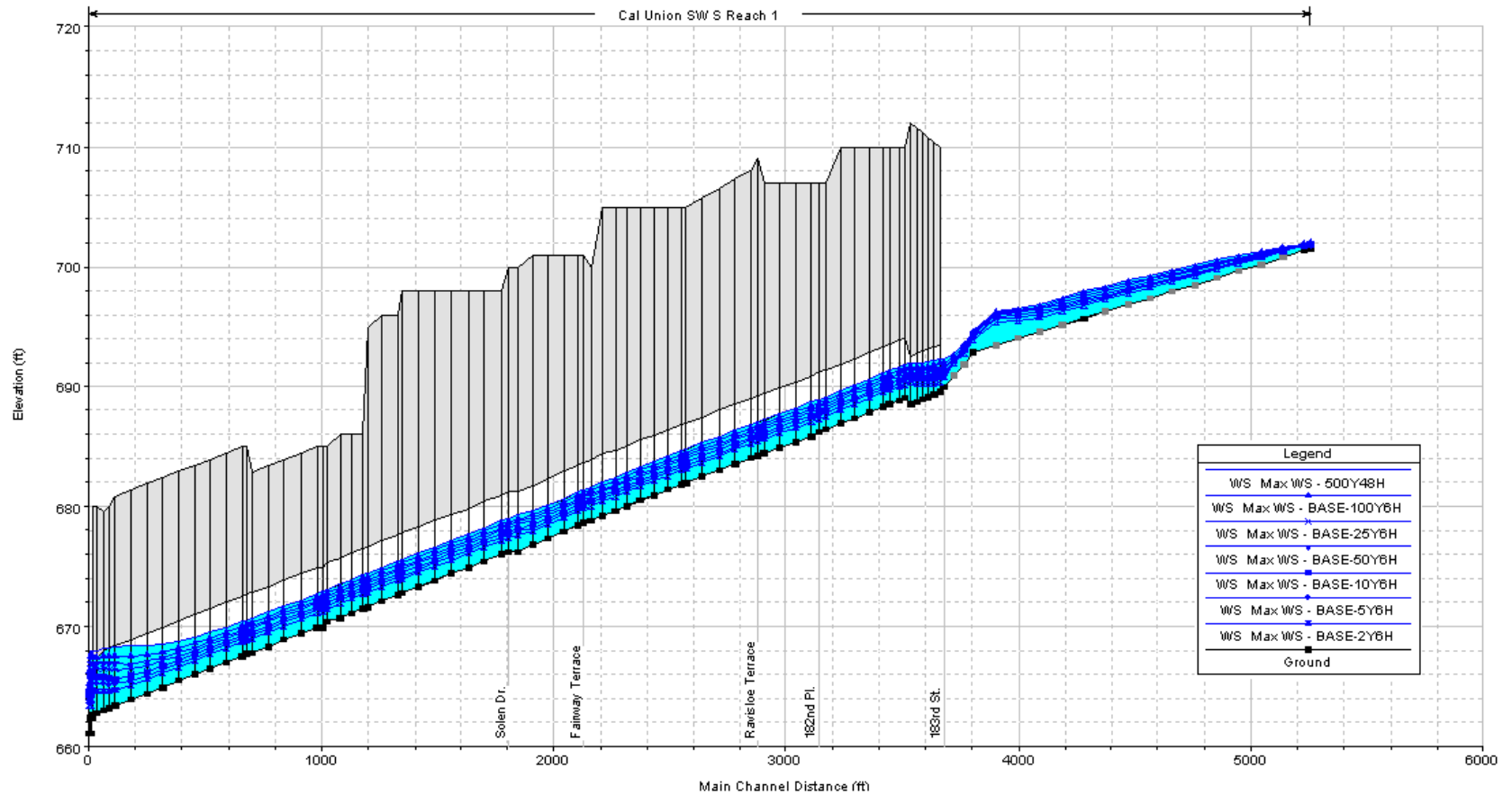


Calumet Union Drainage Ditch Southwest Branch, Reach 1 DS  
 1000' Downstream of Kedzie Ave. to confluence with Calumet Union Drainage Ditch

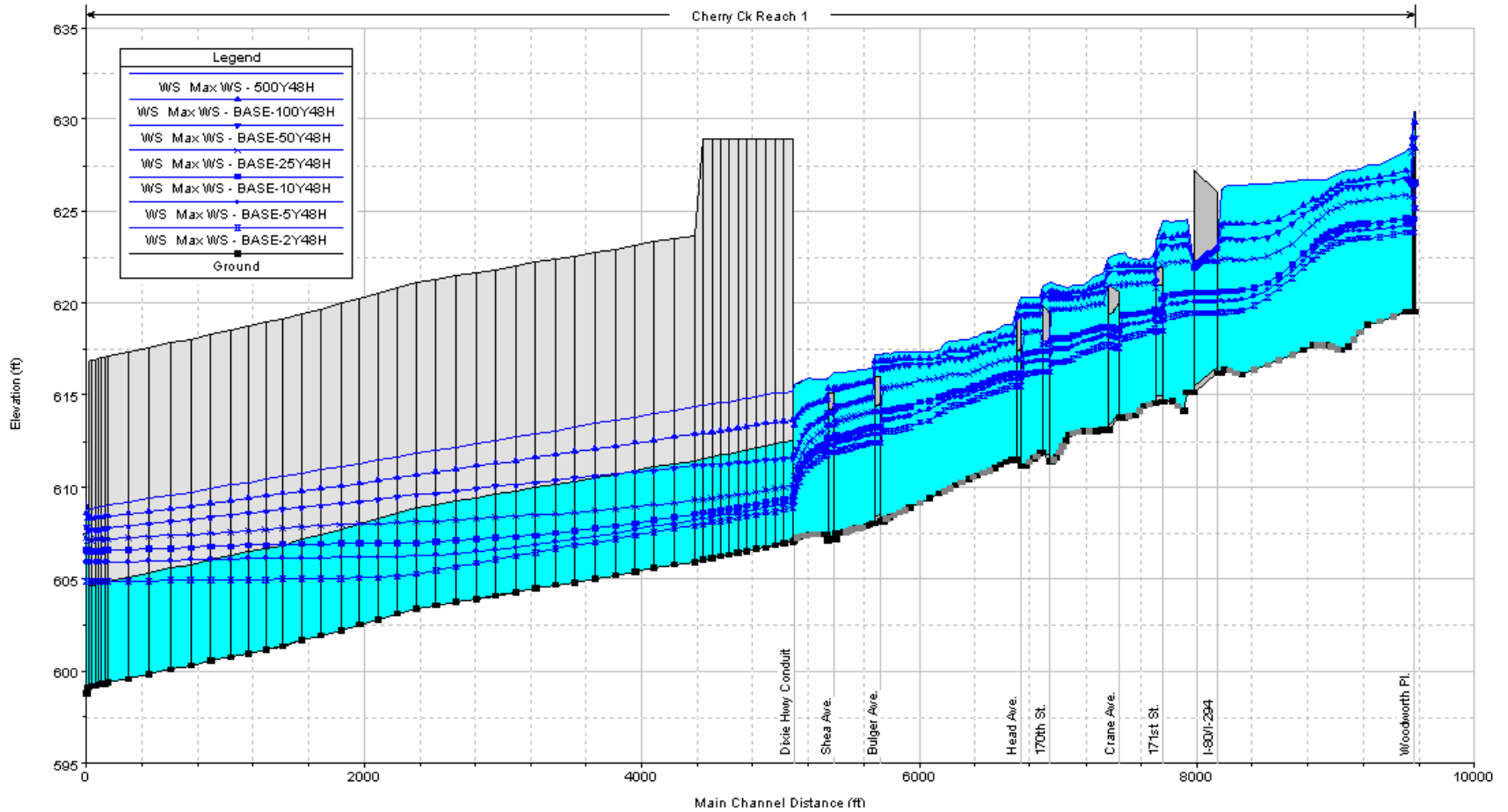




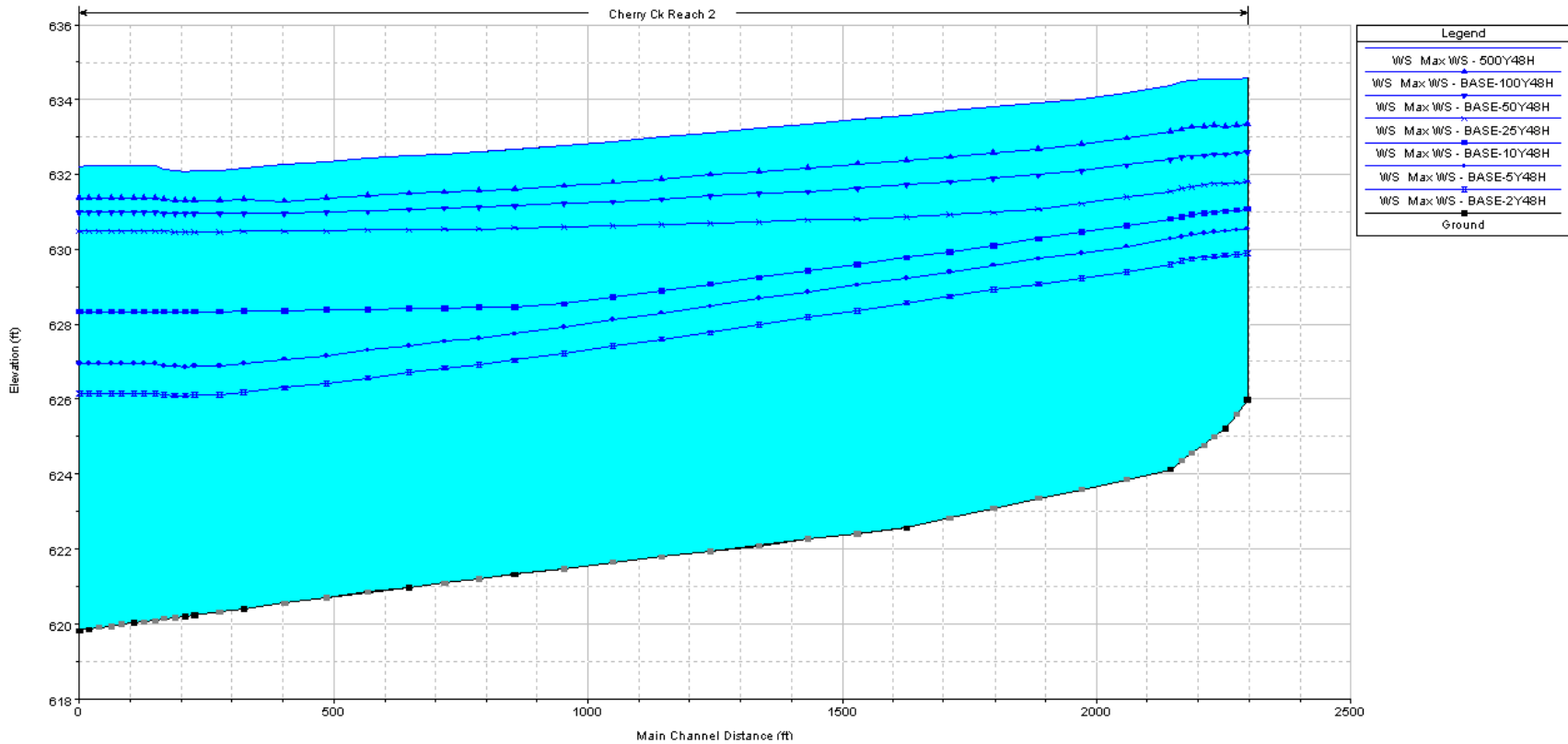
**Calumet Union Drainage Ditch Southwest Branch Tributary N**  
*Cicero Ave. and I-80 to confluence with Calumet Union Drainage Ditch SW Branch*



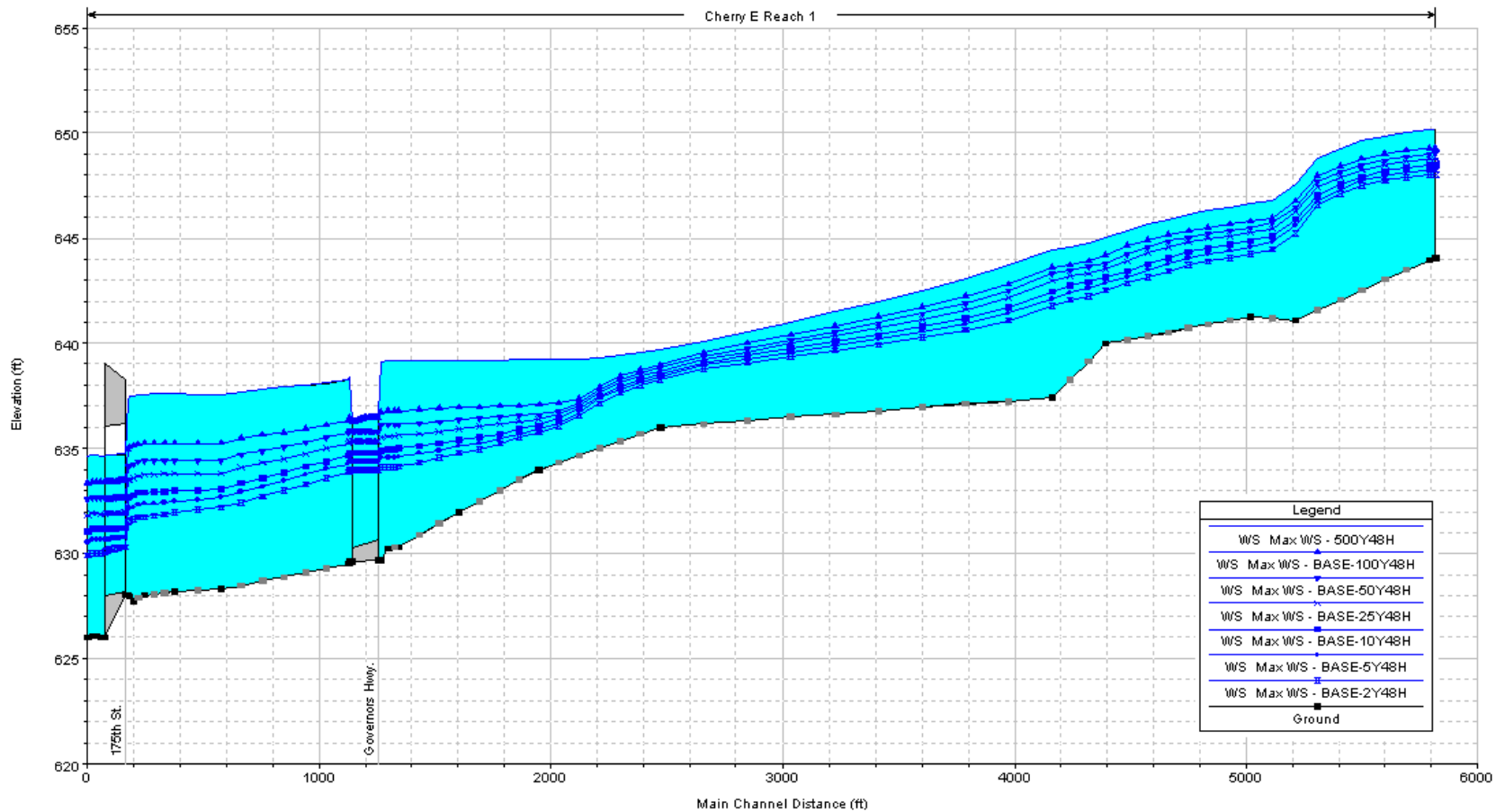
Calumet Union Drainage Ditch Southwest Branch Tributary S  
 186<sup>th</sup> Avenue to confluence with Calumet Union Drainage Ditch SW Branch



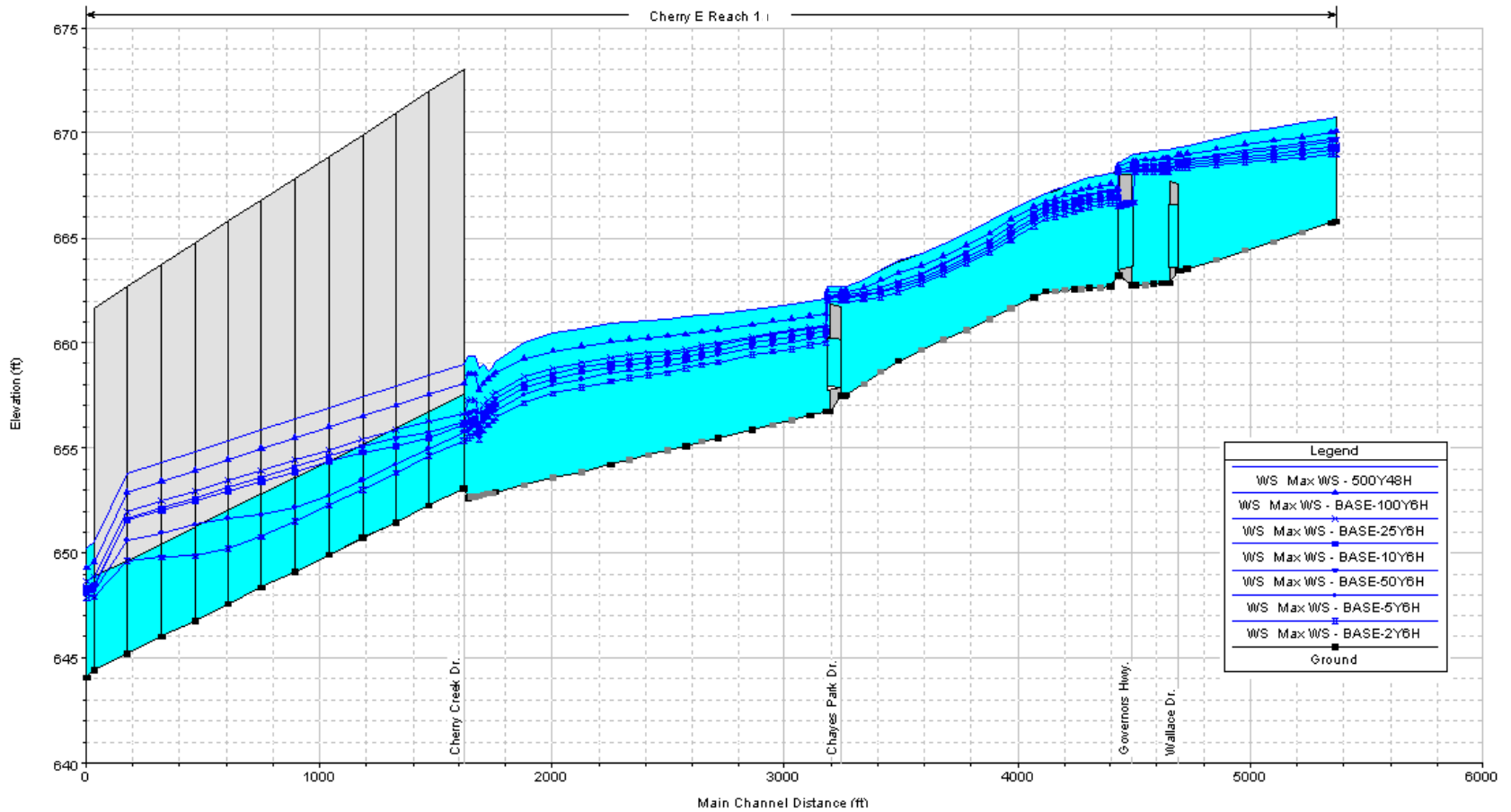
Cherry Creek, Reach 1  
*Calumet Union Reservoir to confluence with Calumet Union Drainage Ditch*



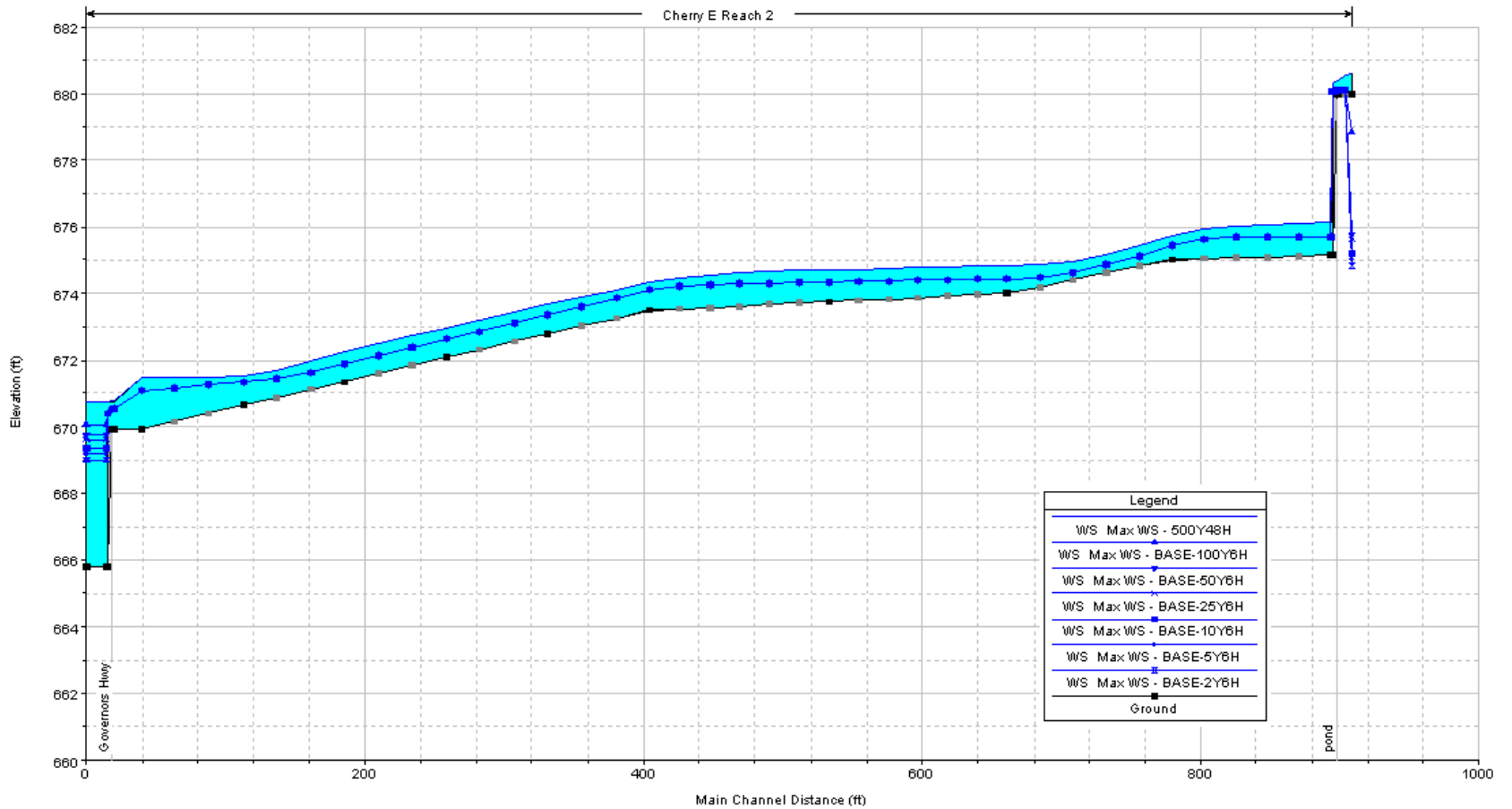
Cherry Creek, Reach 2  
*Confluence of Cherry Creek East Branch and Cherry Creek West Branch to Calumet Union Reservoir*



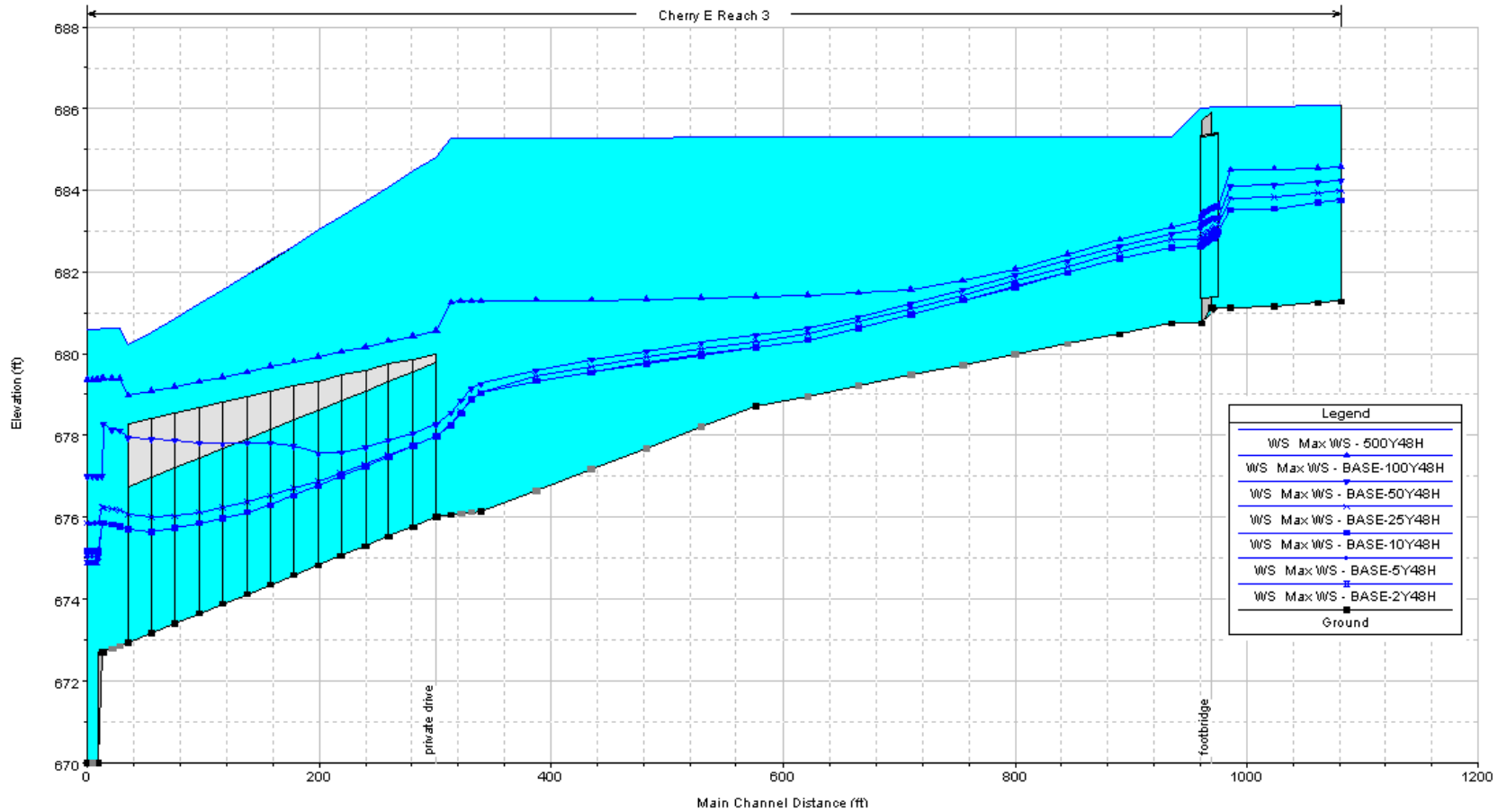
Cherry Creek East Branch, Reach 1  
 183<sup>rd</sup> and Governors Hwy. to confluence with Cherry Creek



Cherry Creek East Branch, Reach 1  
 Cherry Creek East Branch Tributary to 183<sup>rd</sup> St. and Governors Highway

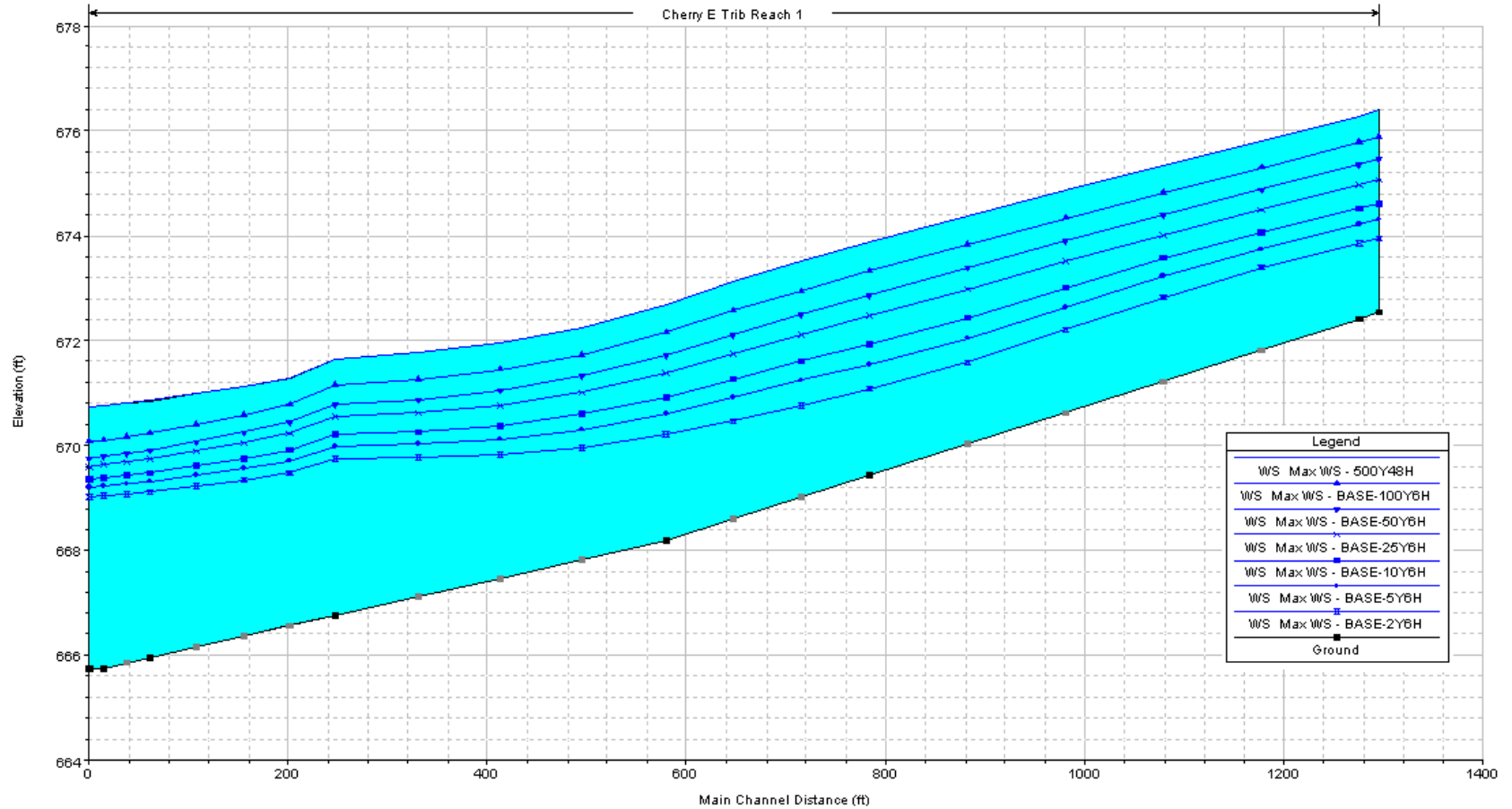


**Cherry Creek East Branch, Reach 2**  
*Pond at Homewood Flossmoor HS to confluence with Cherry Creek East Branch  
 Tributary at Governors Highway*

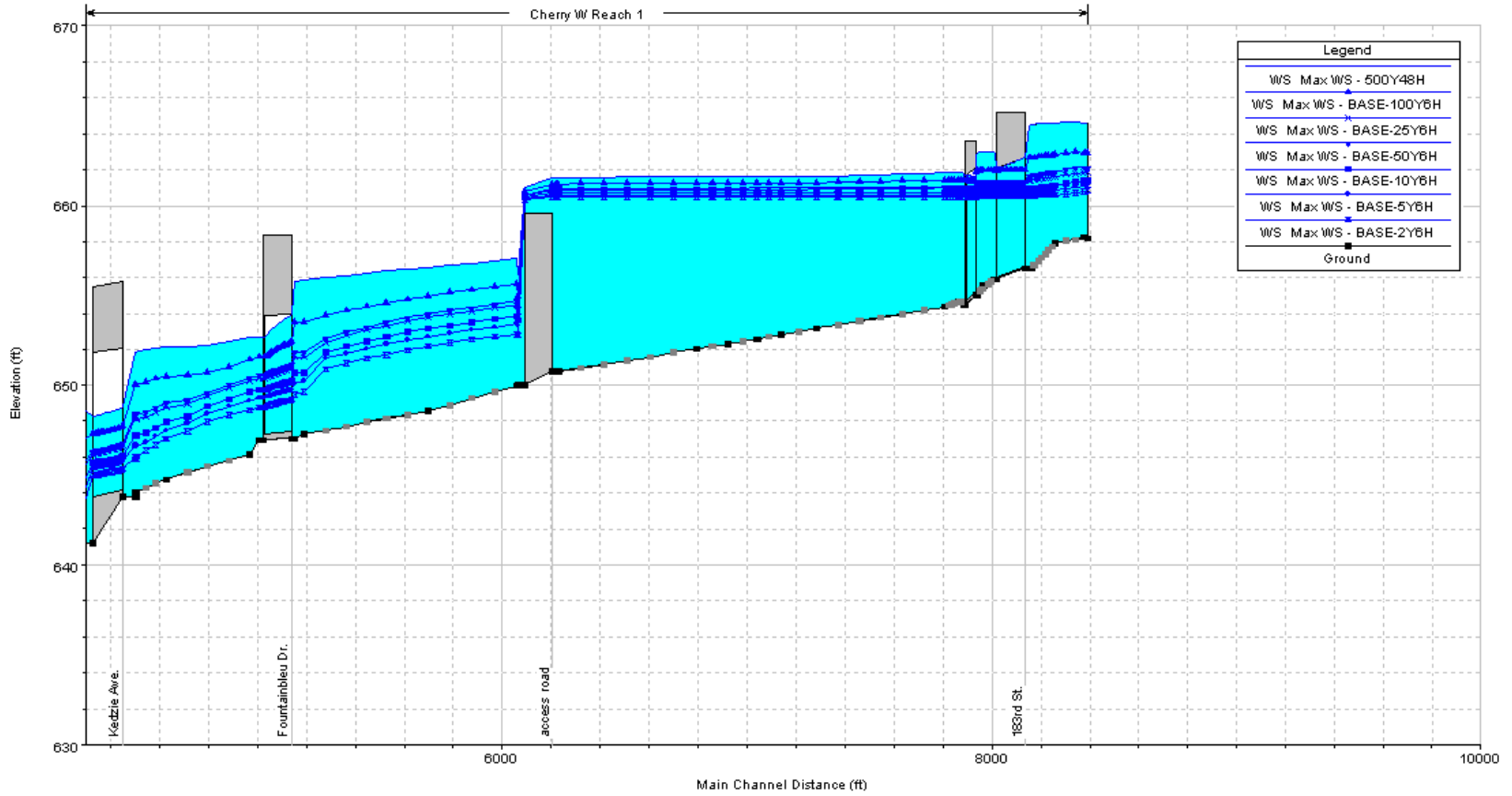


Cherry Creek East Branch, Reach 3  
*Kedzie Avenue to pond at Homewood Flossmoor HS*

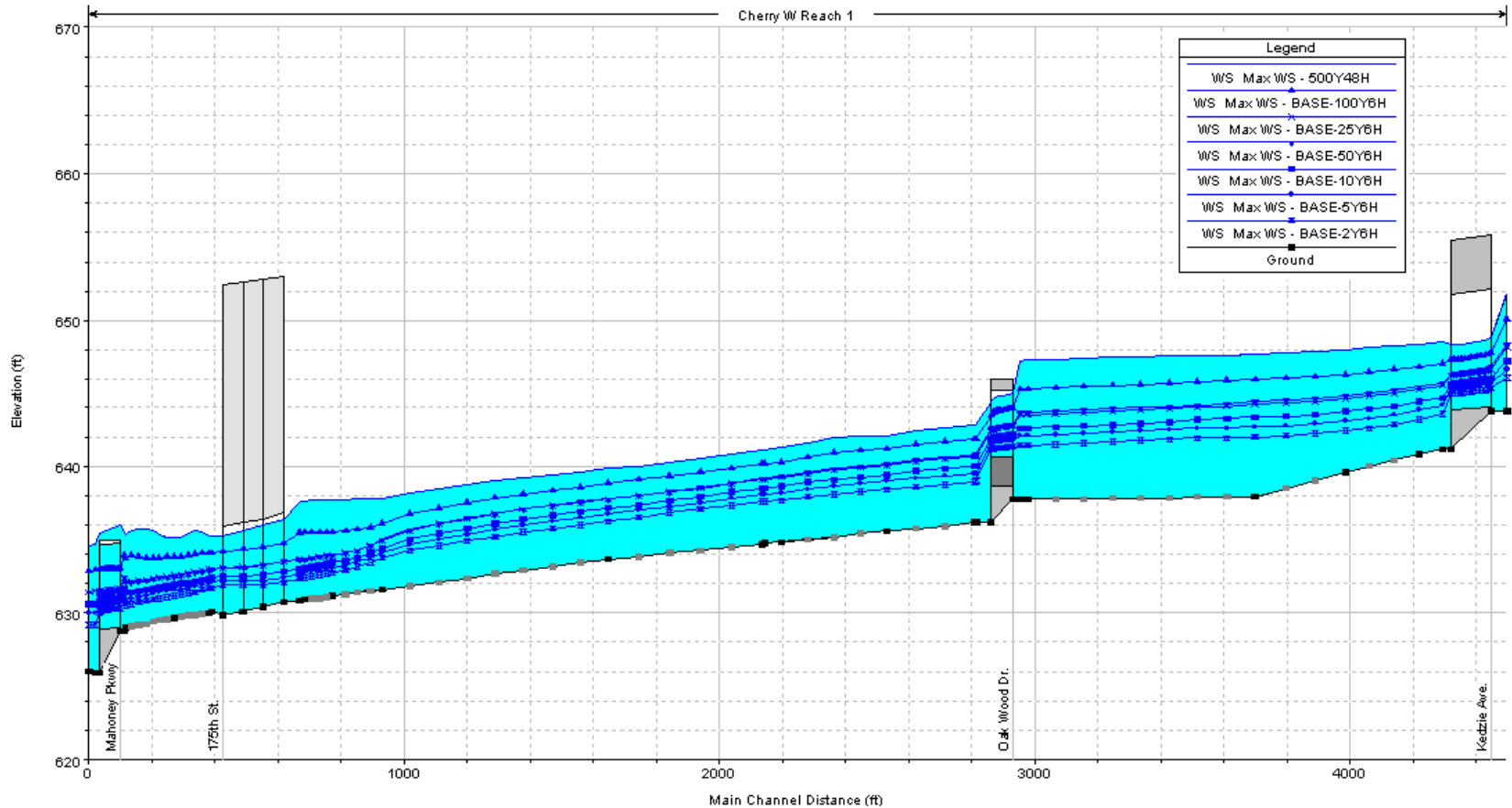




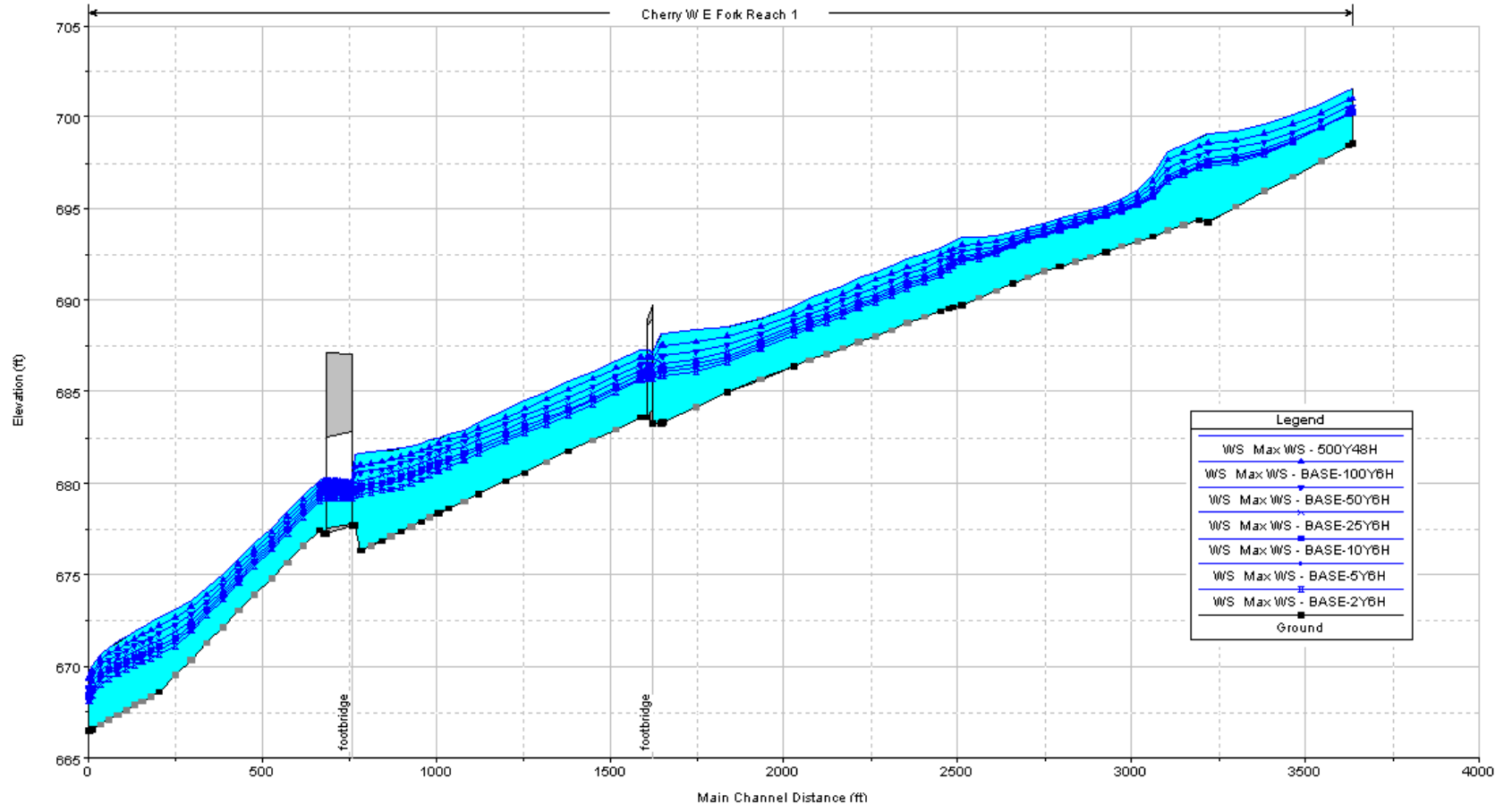
Cherry Creek East Branch Tributary  
*Flossmoor Road to confluence with Cherry Creek East Branch*



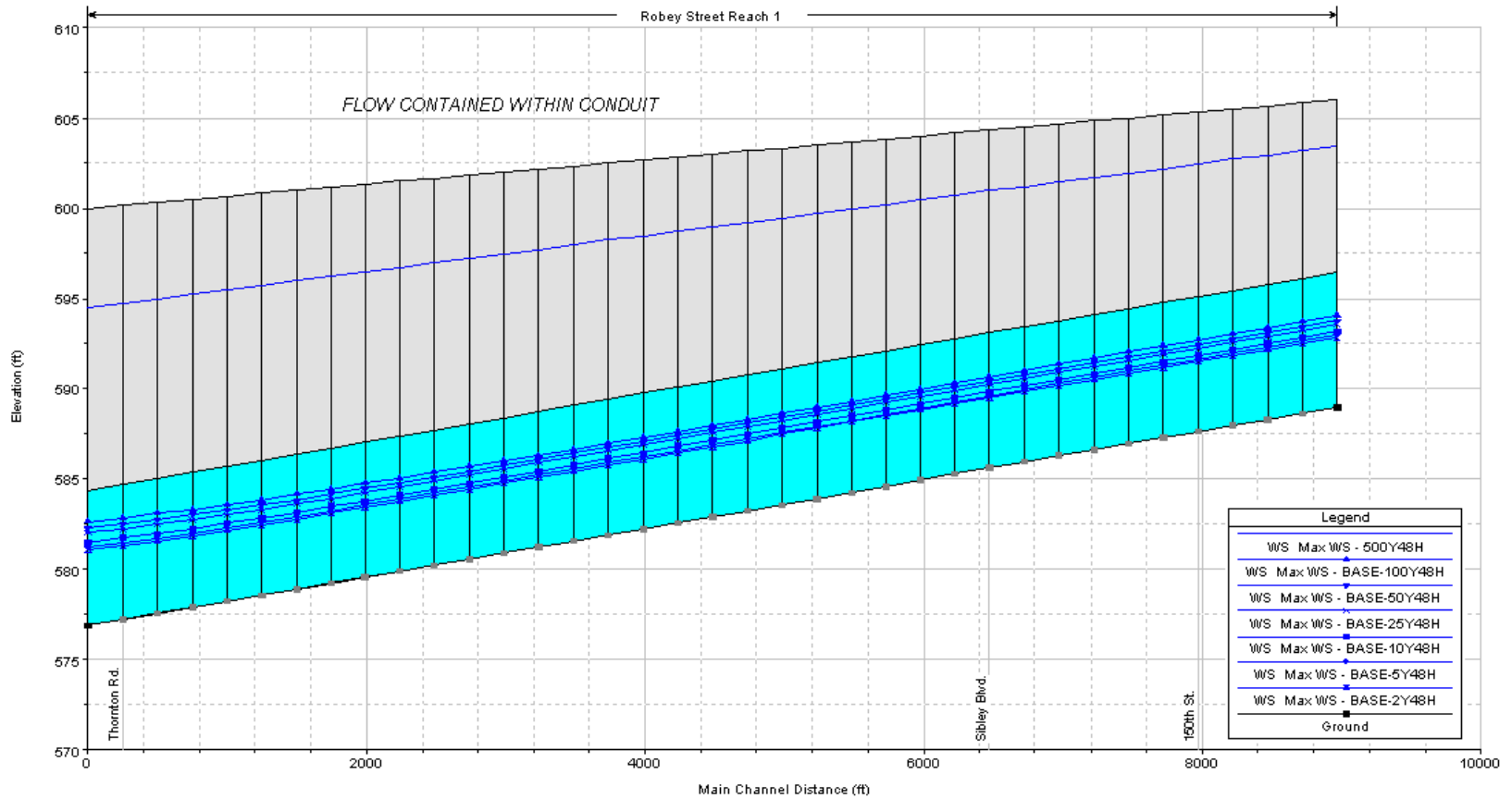
Cherry Creek West Branch  
*Detention basin south of 183<sup>rd</sup> Street to Kedzie Avenue*



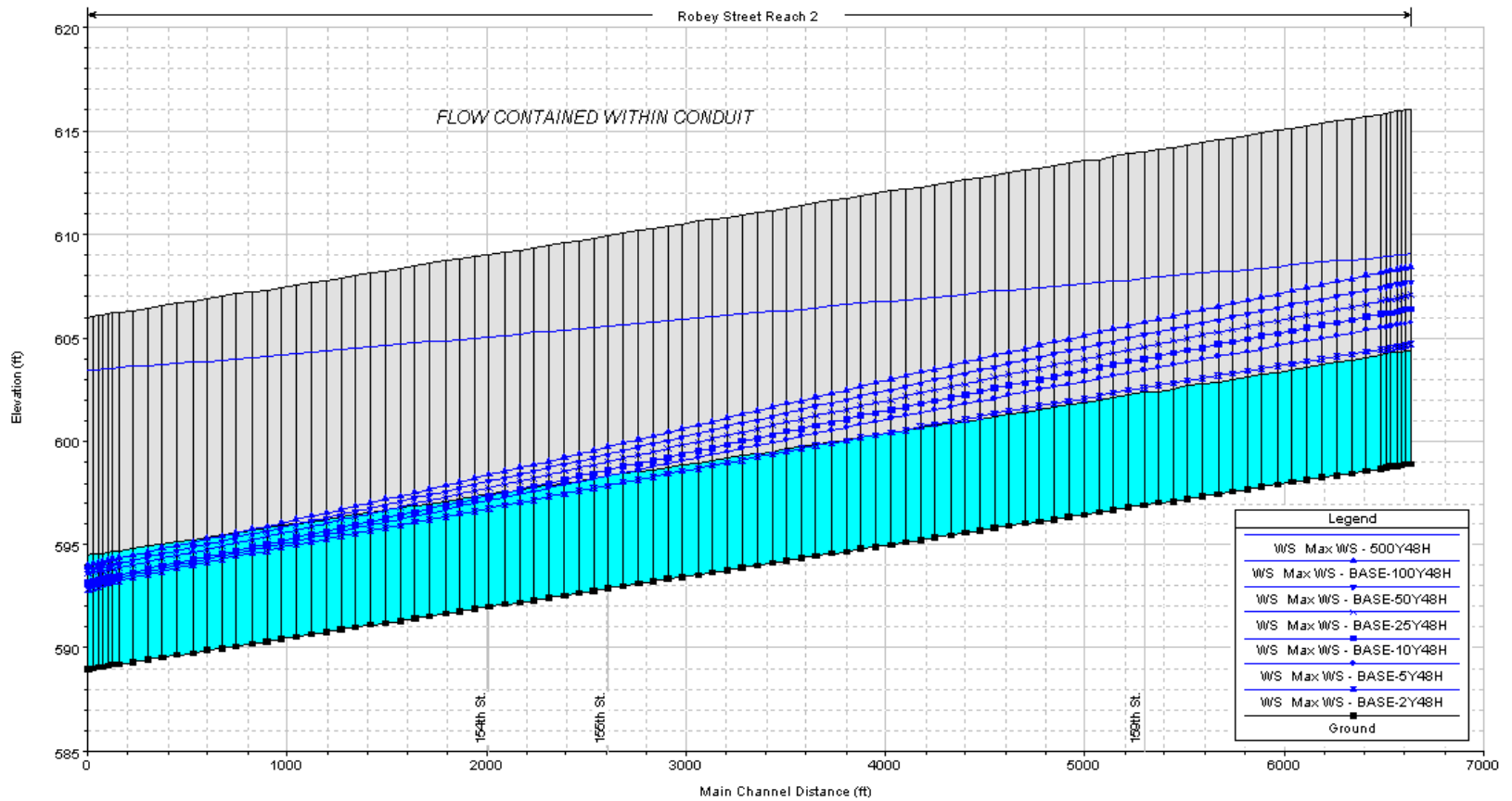
Cherry Creek West Branch  
 Kedzie Avenue to confluence with Cherry Creek at Mahoney Pkwy and 175<sup>th</sup> St.



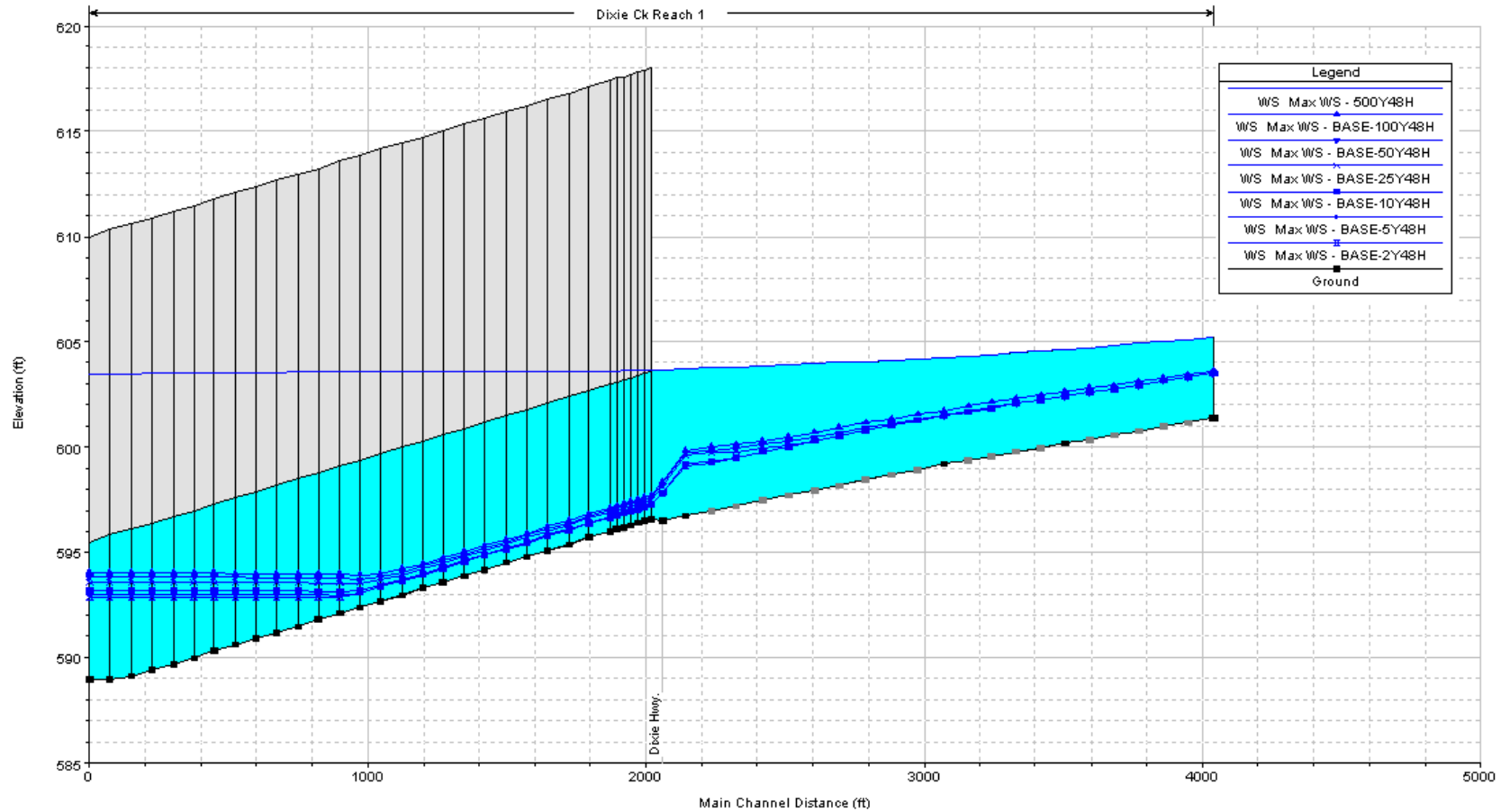
Cherry Creek West Branch East Fork  
 Crawford Avenue to detention basin south of 183<sup>rd</sup> Street



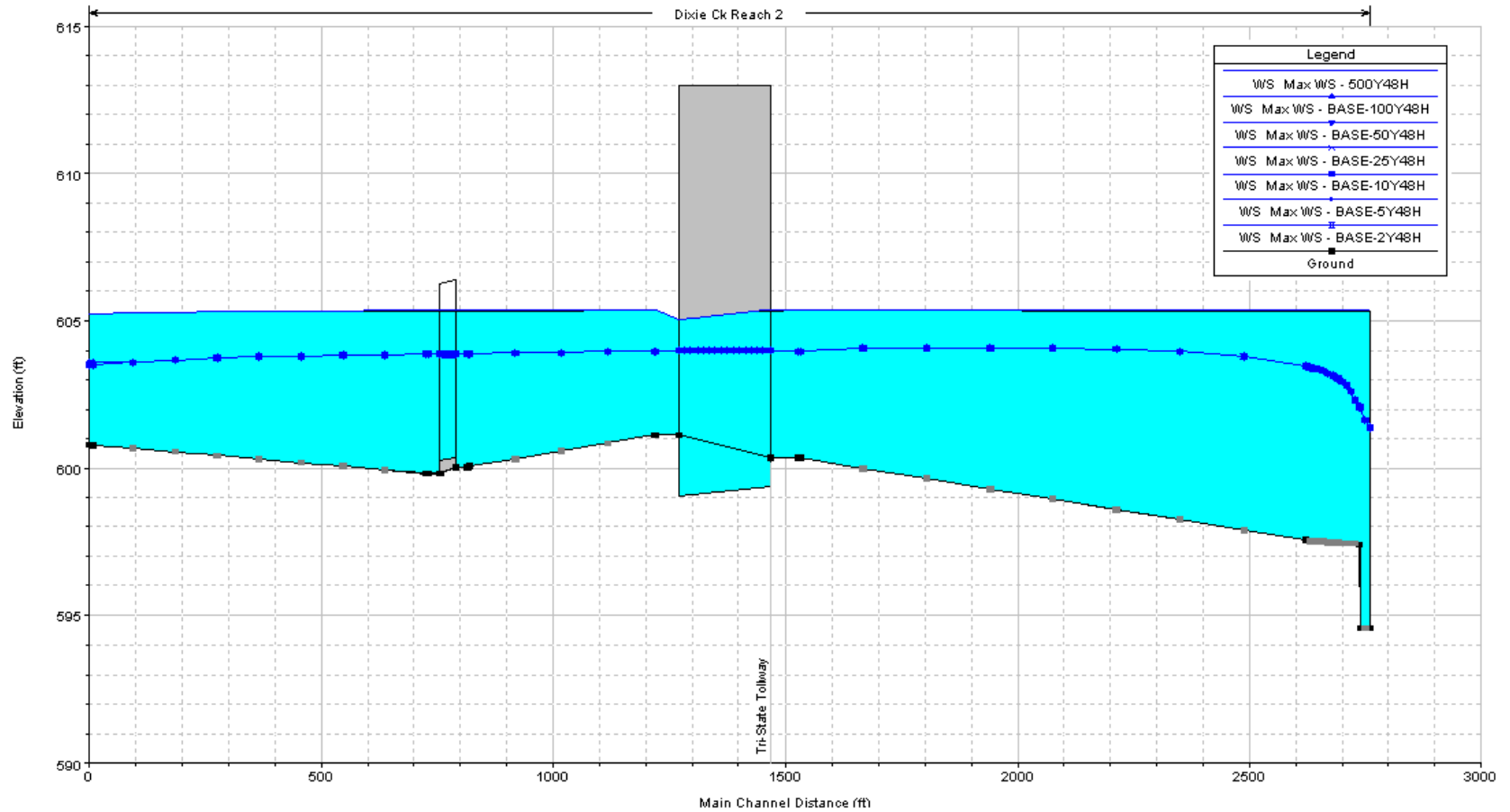
Robey Street Diversion Conduit, Reach 1  
 Dixie Creek to confluence with Little Calumet River at Thornton Road



Robey Street Diversion Conduit, Reach 2  
*Calumet Union Drainage Ditch to confluence with Dixie Creek*

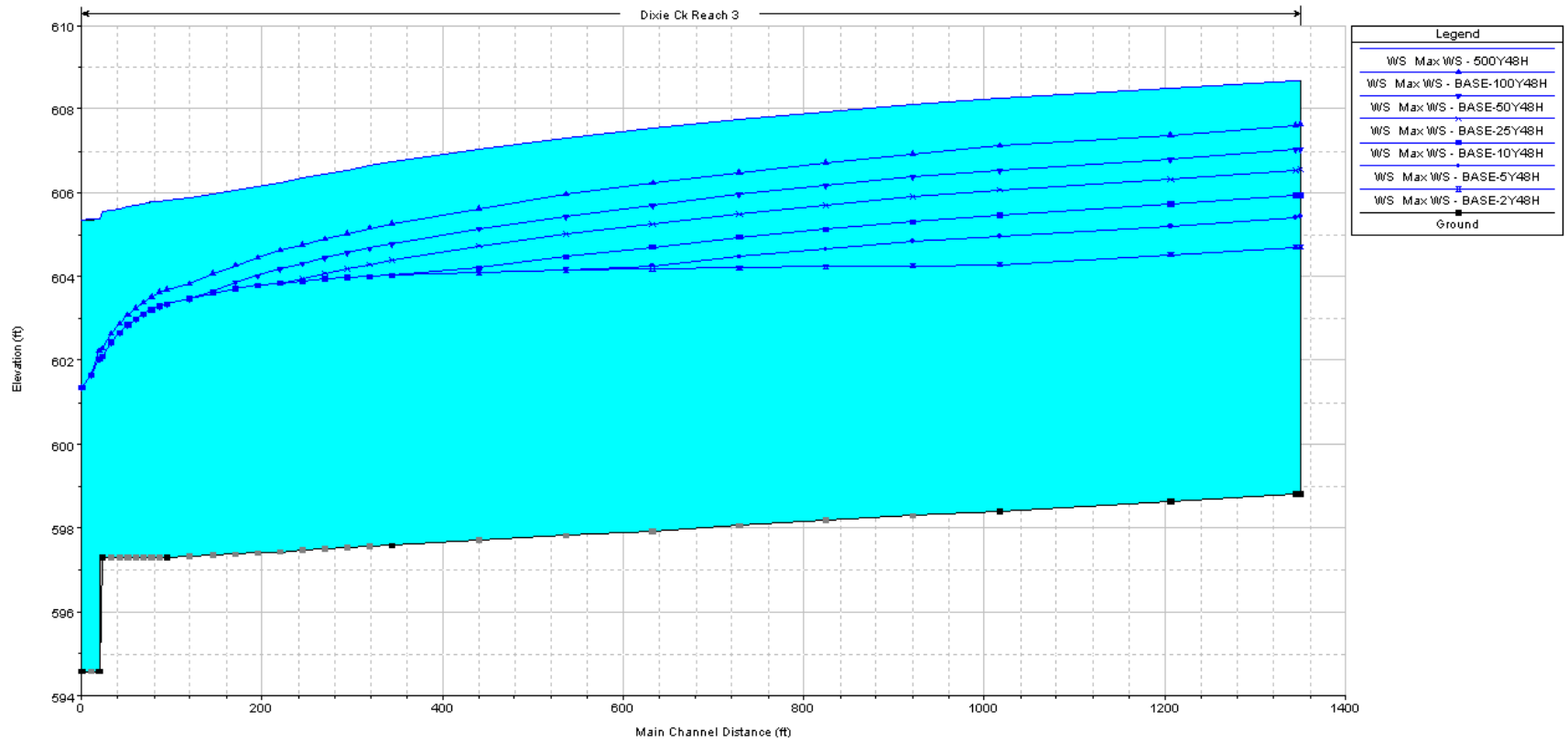


Dixie Creek, Reach 1  
*Belaire Creek to confluence with Robey Street Diversion Culvert*



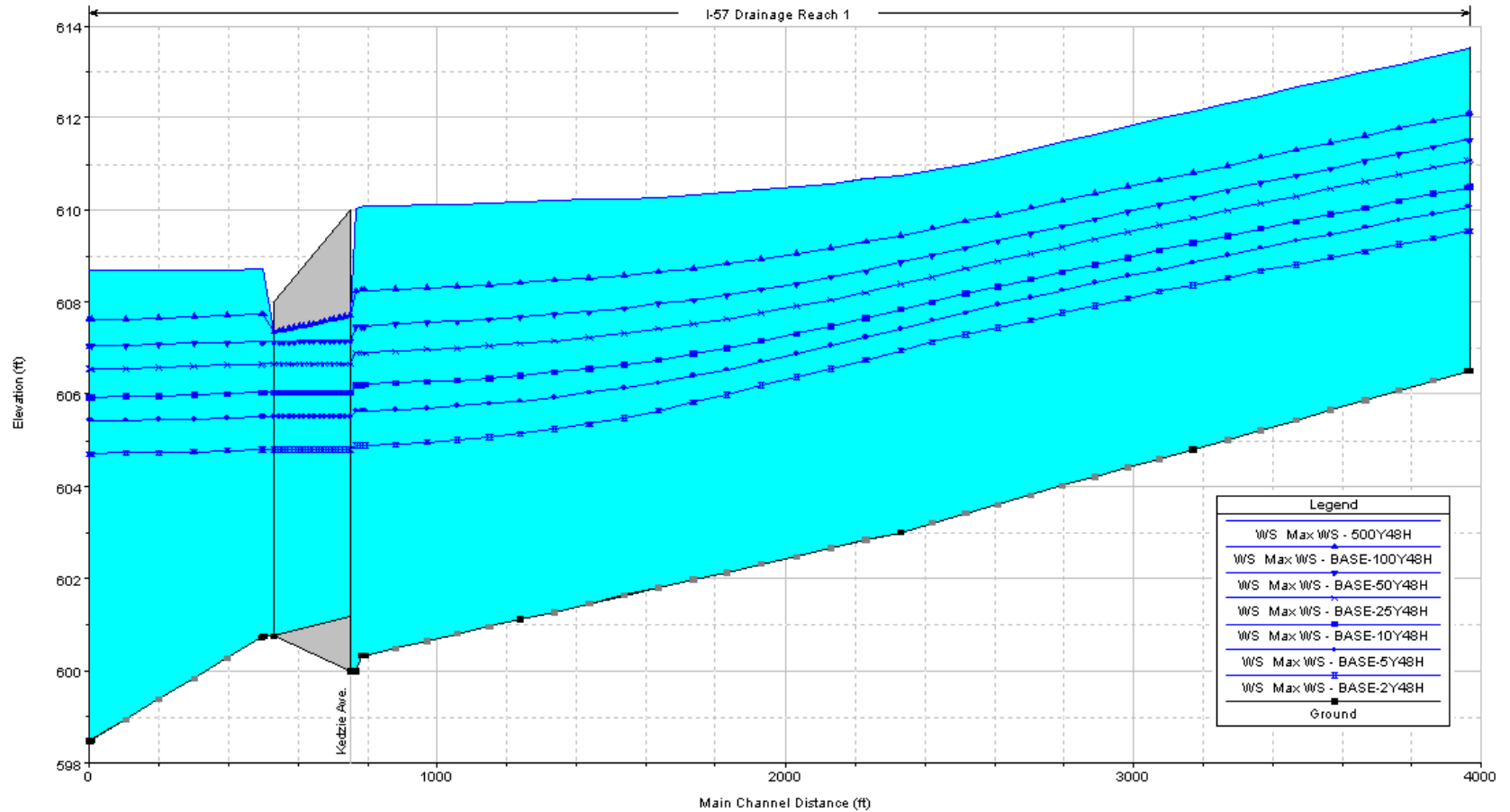
Dixie Creek, Reach 2  
 1300' west of Tri-State Tollway to confluence with Belaire Creek



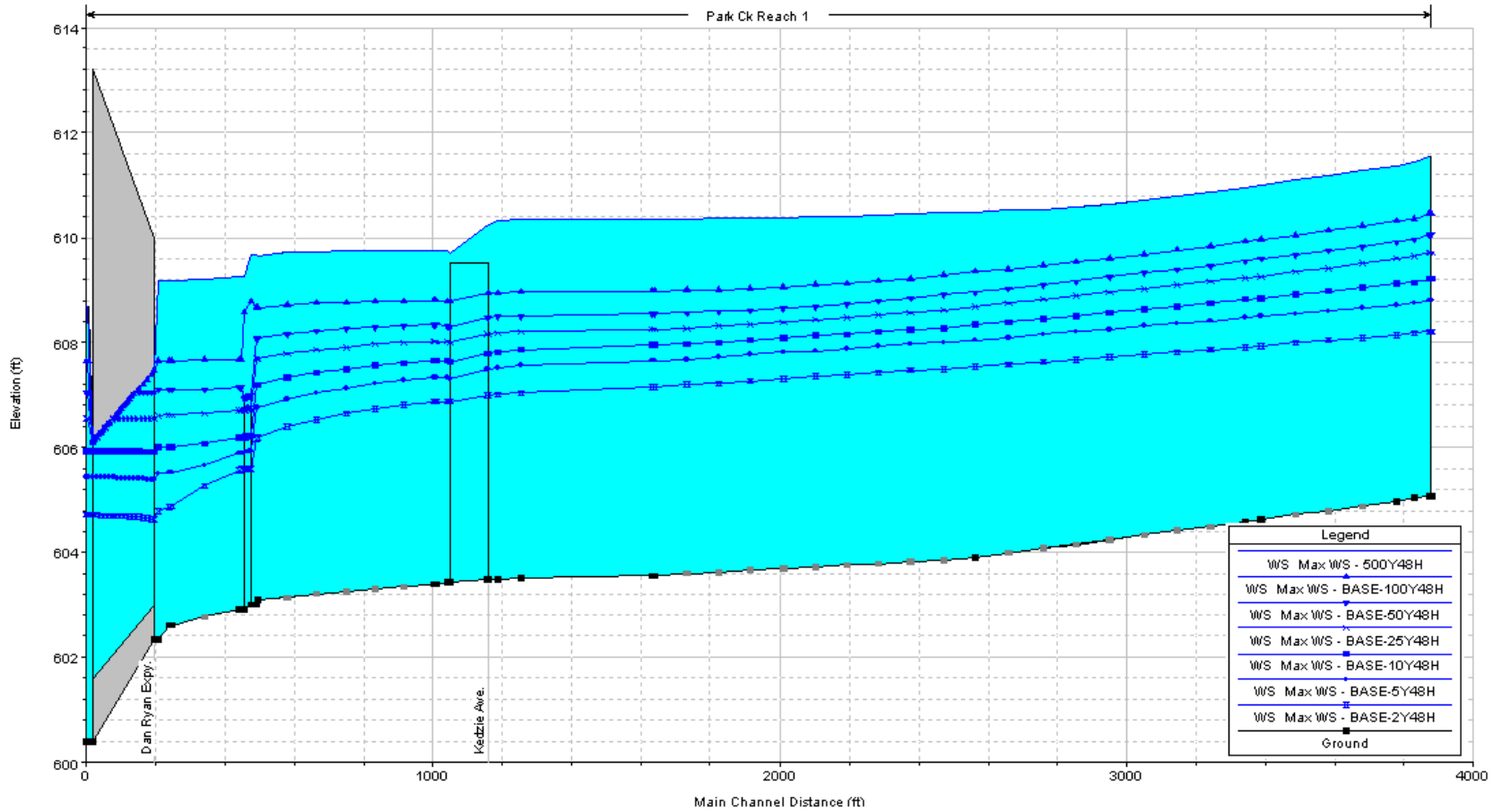


## Dixie Creek, Reach 3

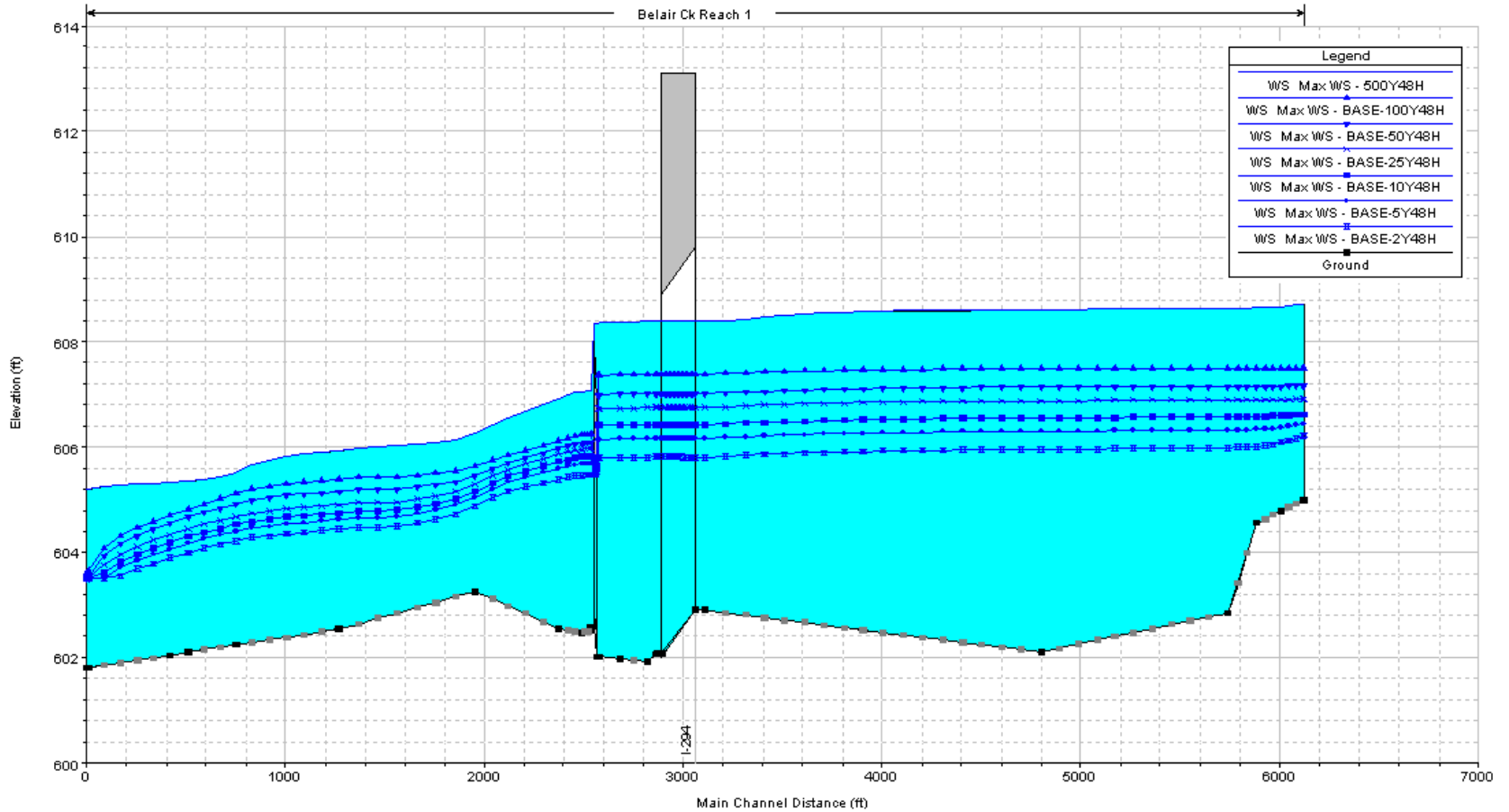
*Confluence of Park Creek & I-57 Drainage Ditch to 1300' west of Tri-State Tollway*



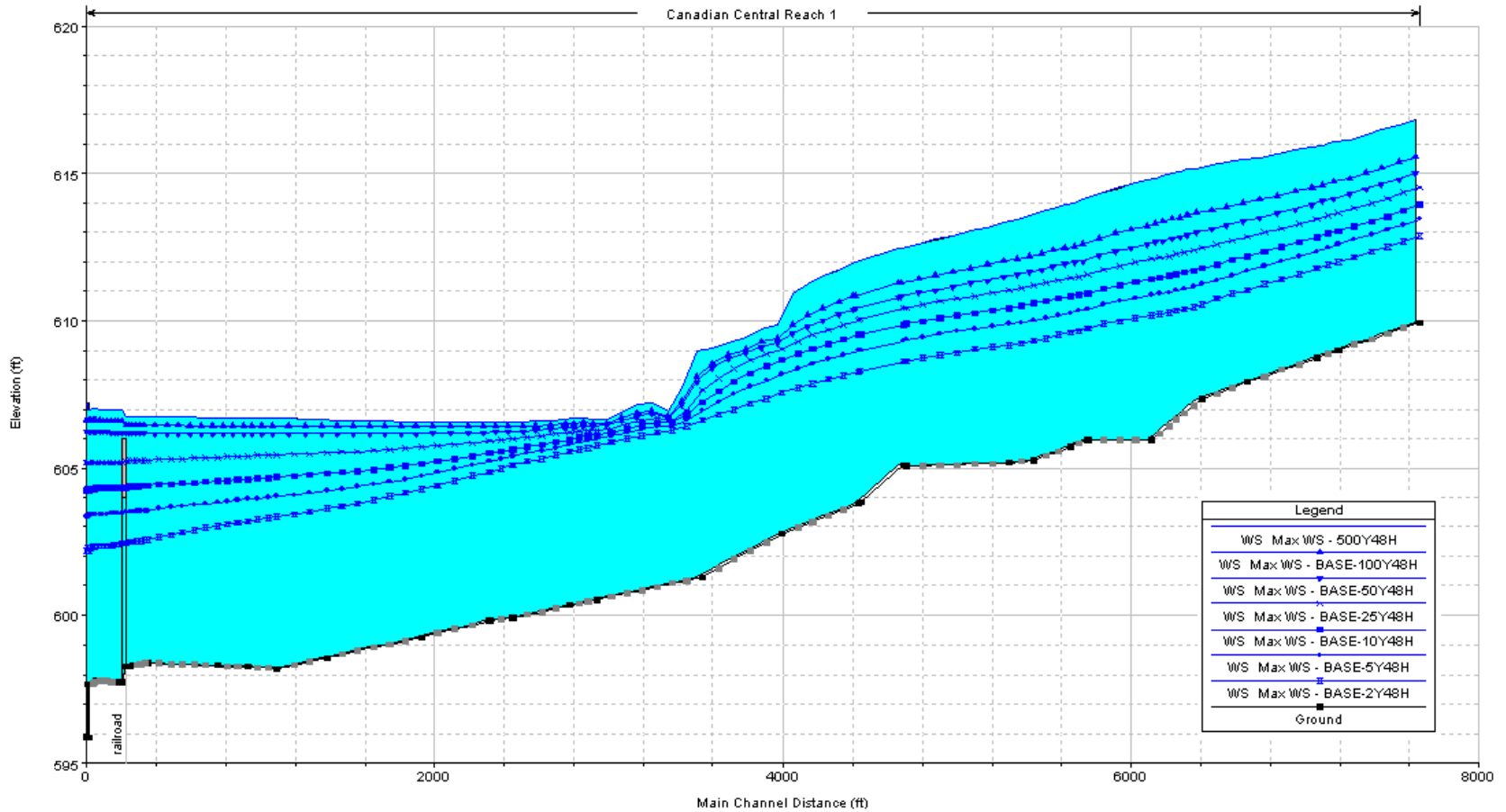
I-57 Drainage Ditch  
*I-57/159<sup>th</sup> Street Interchange to confluence with Dixie Creek*



**Park Creek**  
*Birch Road to confluence with Dixie Creek & I-57 Drainage Ditch*



Belaire Creek  
*Kedzie Avenue to confluence with Dixie Creek*



Canadian Central Drainage Ditch  
 171<sup>st</sup> Street to confluence with Calumet Union Drainage Ditch