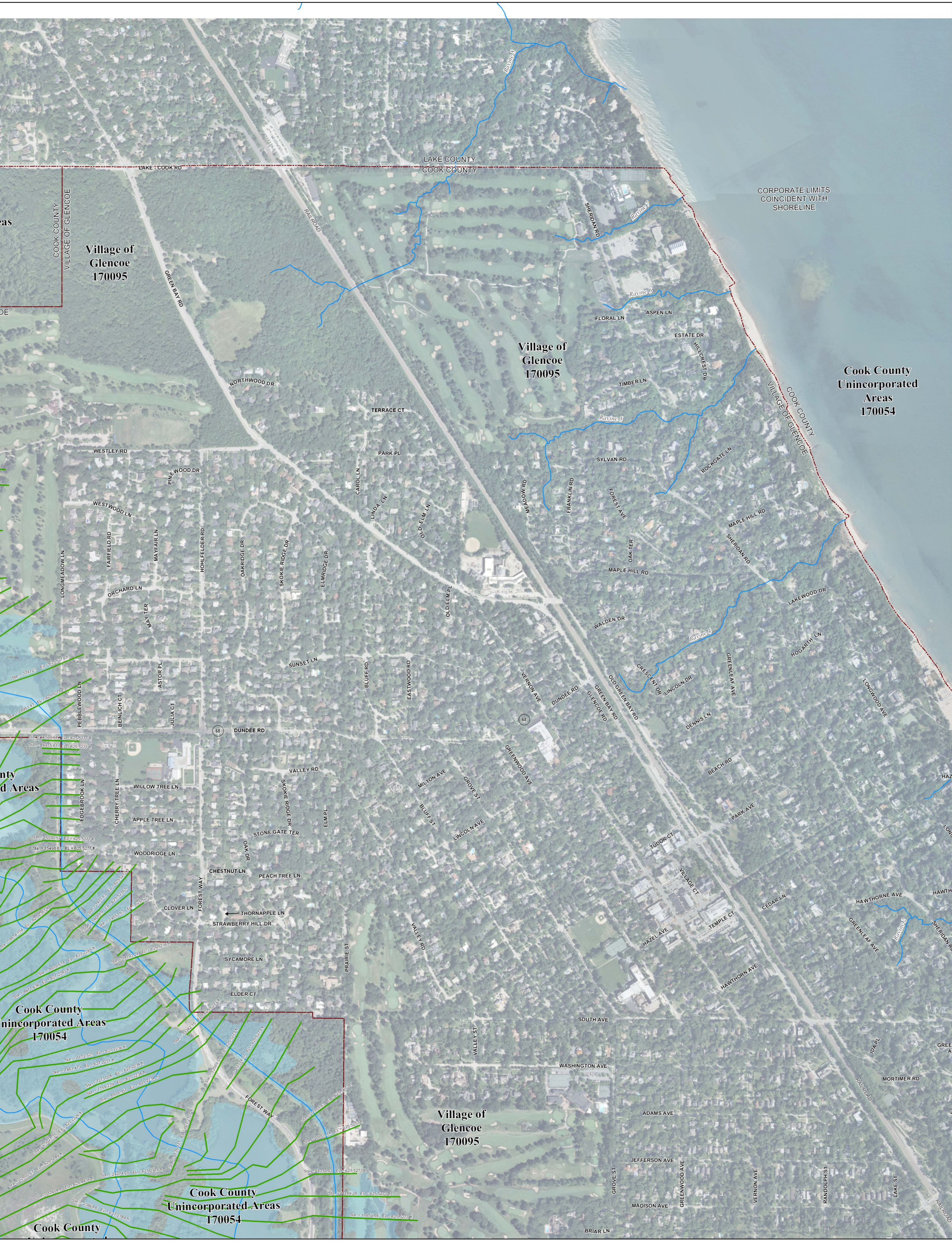


Municipality Index

Aislip: 0609, 0617, 0628, 0636, 0637, 0638, 0639 Arlington Heights: 0044, 0063, 0064, 0162, 0184, 0192, 0201, 0202, 0203, 0204, 0211, 0212 Barrington Hills: 0115, 0020, 0155, 0156, 0157 Barrington: 0220, 0238 Bartlett: 0144, 0163, 0164, 0168, 0285, 0305, 0306 Bedford Park: 0487, 0488, 0489, 0495, 0515, 0606 Bellwood: 0369, 0388, 0457, 0476 Berwyn: 0359 Berkeley: 0388, 0369, 0456 Berwyn: 0483, 0484, 0485 Blue Island: 0637, 0639, 0643, 0644, 0645 Bridgeview: 0480, 0602, 0606, 0608 Broadview: 0476, 0477 Brookfield: 0478, 0479, 0486, 0487 Buffalo Grove: 0663, 0664 Burbank: 0495, 0515, 0606, 0607, 0630 Burnham: 0664, 0668, 0669 Burr Ridge: 0466, 0468, 0469, 0681, 0582 Calumet City: 0664, 0668, 0669, 0752, 0754, 0756, 0757, 0758, 0759 Calumet Park: 0643, 0644, 0645 Chicago Heights: 0742, 0743, 0744, 0763, 0806, 0807, 0826 Chicago Ridge: 0606, 0607, 0608, 0609 Chicago: 0214, 0218, 0219, 0239, 0243, 0244, 0265, 0270, 0352, 0356, 0357, 0358, 0359, 0376, 0378, 0380, 0382, 0385, 0386, 0387, 0389, 0401, 0402, 0403, 0404, 0410, 0415, 0416, 0417, 0418, 0419, 0438, 0440, 0484, 0485, 0491, 0492, 0495, 0503, 0504, 0505, 0506, 0507, 0508, 0519, 0520, 0526, 0528, 0529, 0540, 0545, 0628, 0662, 0635, 0636, 0637, 0645, 0655, 0658, 0659, 0660, 0661, 0662, 0663, 0664, 0668, 0669, 0670 Cicero: 0484, 0485, 0503, 0505 Country Club Hills: 0728, 0729, 0736, 0737 Country's Edge: 0467, 0469, 0486, 0488 Crestwood: 0617, 0619, 0636, 0638, 0639 Creston Park: 0328, 0329, 0343 Deerfield: 0069, 0088, 0089 Des Plaines: 0208, 0209, 0212, 0214, 0216, 0217, 0218, 0219, 0236, 0238, 0357, 0376 Dimeox: 0643, 0644, 0731 Dolton: 0644, 0663, 0664, 0732, 0751, 0752 East Dundee: 0155 East Hazel Crest: 0733, 0734 Elgin: 0135, 0142, 0144, 0155, 0161, 0163, 0305 Elk Grove Village: 0193, 0194, 0211, 0213, 0214, 0218, 0331, 0332, 0351, 0352 Elmhurst: 0456 Elmwood Park: 0380, 0387, 0395 Evanston: 0253, 0255, 0260, 0265, 0270 Evergreen Park: 0628, 0630, 0635 Flossmoor: 0737, 0739, 0741, 0742, 0743, 0744 Ford Heights: 0763, 0764, 0768, 0826, 0827 Forest Park: 0389, 0395, 0477, 0485 Forest View: 0484, 0491, 0492 Frankfort: 0781, 0782 Franklin Park: 0358, 0359, 0366, 0367, 0378, 0386 Glencoe: 0093, 0094, 0113, 0231, 0232, 0251 Glenview: 0207, 0209, 0226, 0227, 0228, 0229, 0231, 0233, 0234, 0236, 0237, 0241 Glenwood: 0742, 0761, 0762, 0763, 0764 Golf: 0233, 0234, 0241, 0242 Hanover Park: 0168, 0169, 0306, 0307 Harvey: 0643, 0644, 0731, 0732, 0734, 0751 Harwood Heights: 0380, 0385 Hazel Crest: 0729, 0733, 0734, 0737 Hickory Hills: 0601, 0602, 0603, 0604, 0606, 0608 Hillside: 0368, 0369, 0456, 0457 Hinsdale: 0458, 0459, 0467, 0468, 0469 Hodgins: 0469, 0489, 0487, 0488, 0489, 0582, 0601 Hoffman Estates: 0155, 0157, 0158, 0159, 0161, 0162, 0166, 0167, 0176, 0178, 0186, 0187, 0188, 0189, 0191 Hometown: 0630 Homewood: 0729, 0733, 0734, 0737, 0741, 0742 Indian Head Park: 0468, 0469 Inverness: 0020, 0038, 0039, 0157, 0176, 0177, 0178, 0179 Justice: 0488, 0489, 0601, 0602 Kenilworth: 0253, 0255 La Grange Park: 0459, 0476 La Grange: 0459, 0467 La Grange Park: 0478 La Grange: 0478, 0486 Lansing: 0754, 0756, 0758, 0759, 0762, 0766, 0767 Lemont: 0567, 0569, 0579, 0583, 0586, 0587, 0588, 0589, 0591, 0593 Lincolnwood: 0244, 0265, 0382, 0401, 0402 Lynwood: 0762, 0764, 0766, 0767, 0768, 0769, 0831, 0832 Lyons: 0479, 0483, 0487, 0491 Markham: 0726, 0727, 0729, 0731, 0732, 0733, 0734 Matteson: 0718, 0719, 0738, 0739, 0781, 0782, 0801, 0802 Maywood: 0388, 0389, 0476, 0477 Mc Cook: 0486, 0487, 0491 Melrose Park: 0367, 0389, 0386, 0387, 0388, 0389 Merrionette Park: 0630, 0637 Midlothian: 0619, 0638, 0639, 0707, 0726, 0727 Morton Grove: 0237, 0241, 0242, 0243, 0244 Mount Prospect: 0202, 0203, 0204, 0206, 0207, 0208, 0209, 0211, 0212, 0214, 0216 Niles: 0238, 0237, 0238, 0239, 0241, 0243, 0244 Northridge: 0378, 0379, 0380, 0385 North Riverside: 0476, 0477, 0479, 0483, 0485 Northbrook: 0069, 0088, 0089, 0093, 0207, 0225, 0227, 0231, 0232, 0233, 0234 Northfield: 0231, 0232, 0233, 0234 Northlake: 0396, 0397, 0398, 0399 Oak Forest: 0618, 0619, 0706, 0707, 0709, 0726, 0727, 0728, 0729 Oak Lawn: 0606, 0607, 0608, 0609, 0617, 0628, 0630 Oak Park: 0395, 0485 Olympia Fields: 0739, 0743 Orland Hills: 0701, 0702, 0703, 0704 Orland Park: 0593, 0594, 0613, 0614, 0618, 0682, 0684, 0692, 0701, 0702, 0703, 0704, 0706, 0711 Palatine: 0038, 0039, 0043, 0044, 0177, 0179, 0181, 0182, 0183 Palos Heights: 0612, 0614, 0616, 0617, 0618, 0619 Palos Hills: 0603, 0604, 0608, 0611, 0612, 0616 Palos Park: 0592, 0594, 0611, 0612, 0613, 0614, 0616 Park Forest: 0739, 0743, 0802, 0806, 0807 Park Ridge: 0236, 0237, 0238, 0239, 0376, 0380 Phoenix: 0732, 0751 Posen: 0639, 0643, 0727, 0731 Prospect Heights: 0201, 0202, 0206, 0207, 0208 Richton Park: 0781, 0782, 0801, 0802 River Forest: 0307, 0389, 0395 River Grove: 0380, 0386, 0387 Riverdale: 0643, 0644, 0645, 0661, 0663 Riverside: 0479, 0483 Robbins: 0638, 0639 Rolling Meadows: 0179, 0181, 0182, 0183, 0184, 0191, 0192, 0211, 0219 Roselle: 0193, 0330, 0331 Rosemont: 0219, 0357, 0376 Sauk Village: 0754, 0769, 0826, 0827, 0831 Schaumburg: 0167, 0169, 0179, 0183, 0184, 0186, 0187, 0188, 0189, 0191, 0192, 0193, 0194, 0307, 0330 Schiller Park: 0357, 0359, 0376, 0378 Shorewood: 0234, 0242, 0244, 0253, 0265 South Barrington: 0155, 0156, 0157, 0158, 0159, 0176, 0178 South Chicago Heights: 0807, 0826 South Holland: 0732, 0734, 0751, 0752, 0753, 0754 Steger: 0607, 0626, 0827 Stickney: 0483, 0484, 0491, 0503 Stone Park: 0367, 0369, 0386, 0388 Streamwood: 0162, 0163, 0164, 0166, 0167, 0168, 0169, 0306 Summit: 0487, 0488, 0491, 0495 Thornton: 0734, 0742, 0753, 0761 Tinley Park: 0702, 0703, 0704, 0706, 0707, 0708, 0709, 0711, 0712, 0716, 0717, 0719 University Park: 0801 Westchester: 0456, 0457, 0458, 0459, 0476 Western Springs: 0458, 0459, 0460, 0467, 0468, 0469 Wheeling: 0064, 0068, 0069, 0202, 0206, 0207 Willow Springs: 0469, 0488, 0581, 0582, 0583, 0584, 0601 Wilmette: 0234, 0253, 0255, 0260 Wilmetts: 0113, 0232, 0251, 0253, 0255 Worth: 0608, 0609, 0616, 0617



Panel Index

0015	0020
0025	0030
0035	0040
0045	0050
0055	0060
0065	0070
0075	0080
0085	0090
0095	0100
0105	0110
0115	0120
0125	0130
0135	0140
0145	0150
0155	0160
0165	0170
0175	0180
0185	0190
0195	0200
0205	0210
0215	0220
0225	0230
0235	0240
0245	0250
0255	0260
0265	0270
0275	0280
0285	0290
0295	0300
0305	0310
0315	0320
0325	0330
0335	0340
0345	0350
0355	0360
0365	0370
0375	0380
0385	0390
0395	0400
0405	0410
0415	0420
0425	0430
0435	0440
0445	0450
0455	0460
0465	0470
0475	0480
0485	0490
0495	0500
0505	0510
0515	0520
0525	0530
0535	0540
0545	0550
0555	0560
0565	0570
0575	0580
0585	0590
0595	0600
0605	0610
0615	0620
0625	0630
0635	0640
0645	0650
0655	0660
0665	0670
0675	0680
0685	0690
0695	0700
0705	0710
0715	0720
0725	0730
0735	0740
0745	0750
0755	0760
0765	0770
0775	0780
0785	0790
0795	0800
0805	0810
0815	0820
0825	0830
0835	0840
0845	0850
0855	0860
0865	0870
0875	0880
0885	0890
0895	0900
0905	0910
0915	0920
0925	0930
0935	0940
0945	0950
0955	0960
0965	0970
0975	0980
0985	0990
0995	1000

Not available. Contact MWRD for further information

NOTES TO USER:

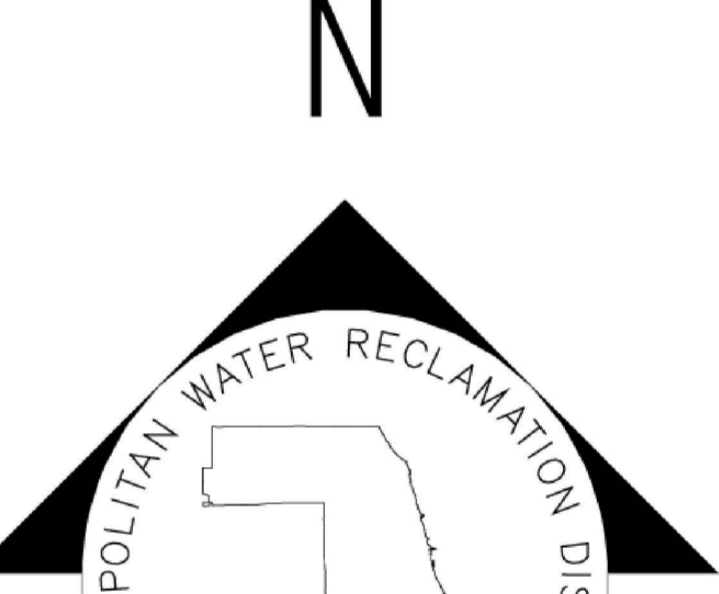
The inundation areas and water surface elevations shown on this map were developed as part of the Metropolitan Water Reclamation District of Greater Chicago's (MWRD) Stormwater Management Program. Specific details regarding the development of the new models used to generate the maps are described in MWRD's Detailed Watershed Plans, which are available for download at www.mwrdd.org. To access, click on "Services & Facilities" in the top navigation bar, click on "Stormwater Management", and then click on "Stormwater Annual Reports and Publications" on the left navigation bar of the Stormwater Management webpage.

This map does not delineate floodways. The information contained on this map is in addition to and does not substitute for the relevant Federal Emergency Management Agency's (FEMA) Flood Insurance Study (FIS) and associated Flood Insurance Rate Map (FIRM).

Elevations stated on this map are consistent with the North American Vertical Datum (NAVD) 1988. Flood elevations must be compared to ground structures referenced to the same datum. Hydraulic profiles of modeled waterways are available for download at www.mwrdd.org. To access, click on "Services & Facilities" in the top navigation bar, click on "Stormwater Management", and then click on "Inundation Maps & Profiles" on the left navigation bar of the Stormwater Management webpage.

The corporate limits shown on this map are based on the best information available at the time of study.

If you have questions on this map, please contact the MWRD's Engineering Department-Stormwater Management Section, at 312-751-5600, or via e-mail Stormwater@mwrdd.org.

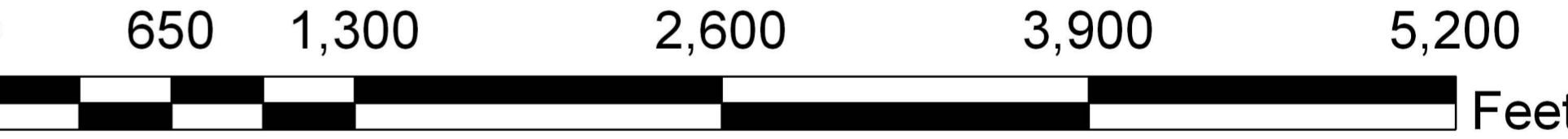


Legend:

- DWP 100-year (1% Chance) Inundation Area
- River/Stream
- Municipal Boundary

Cross Section (By Watershed)

- Calumet Sag Channel DWP
- DP
- Little Calumet River DWP
- NB
- PC
- Upper Salt Creek DWP



Protecting Our Water Environment



Metropolitan Water Reclamation District of Greater Chicago

Cook County Inundation Map Panel 0094

The area depicted in this map corresponds to FEMA's DFIRM Panel: 17031C0094J