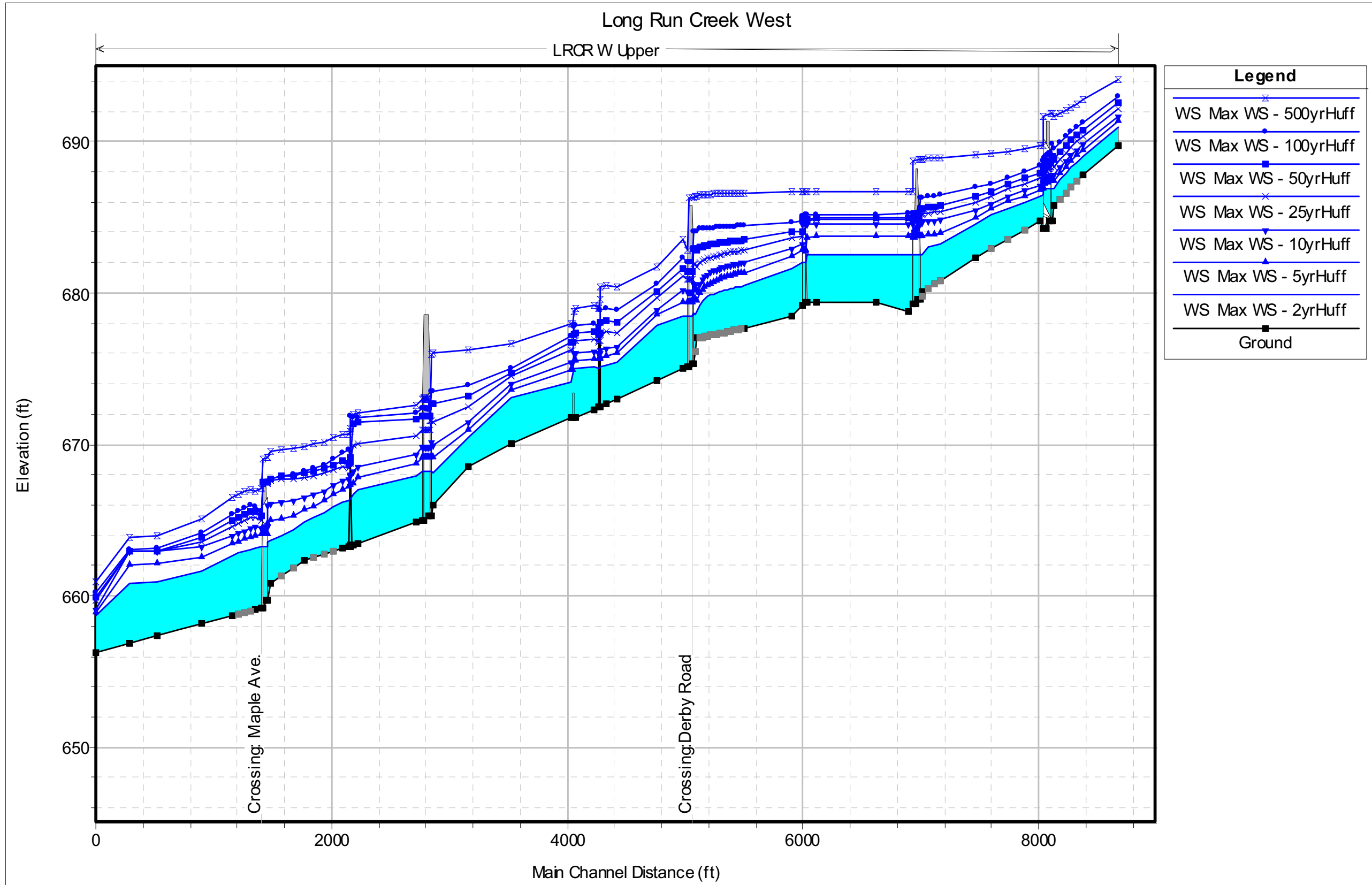
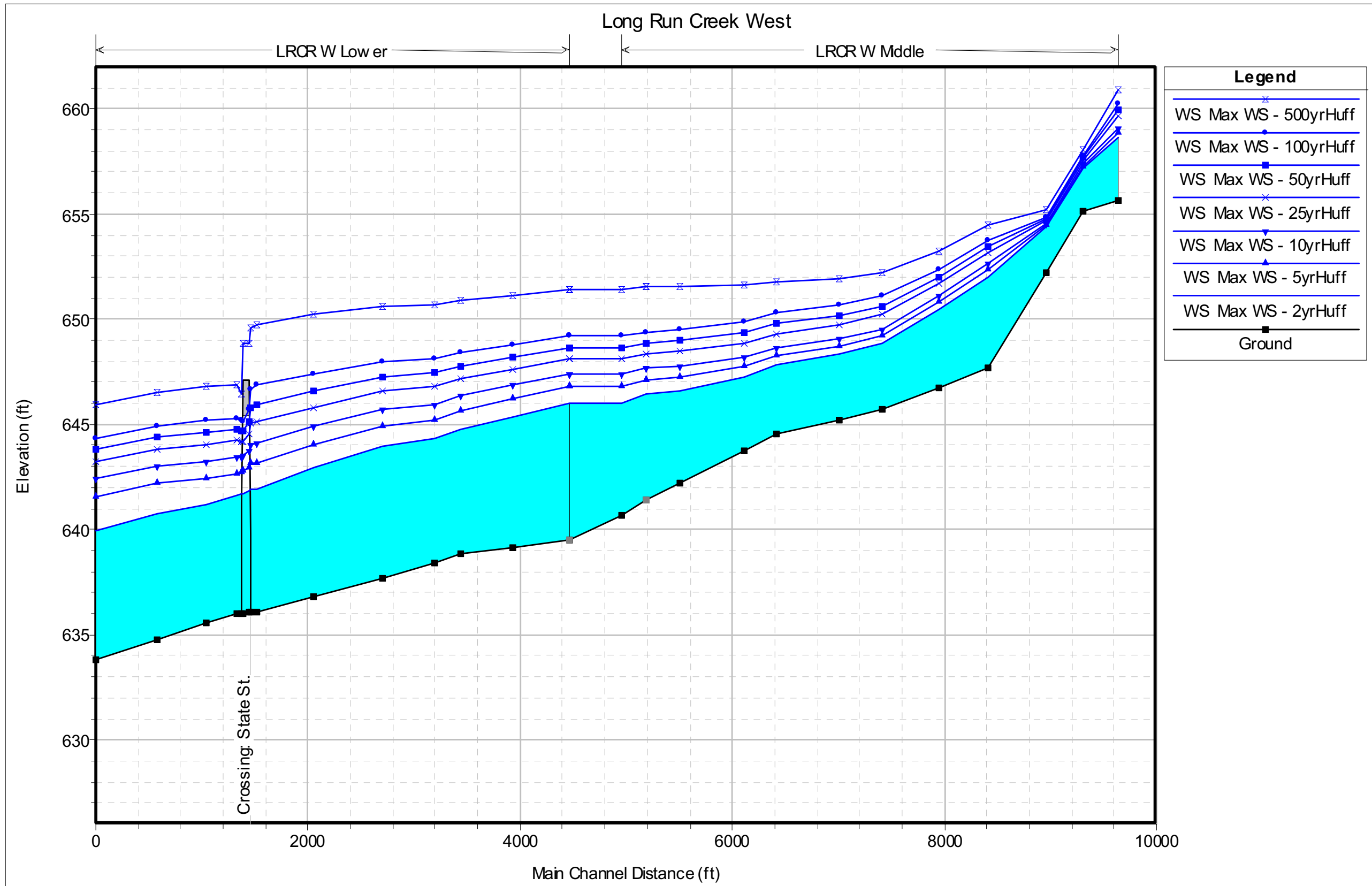


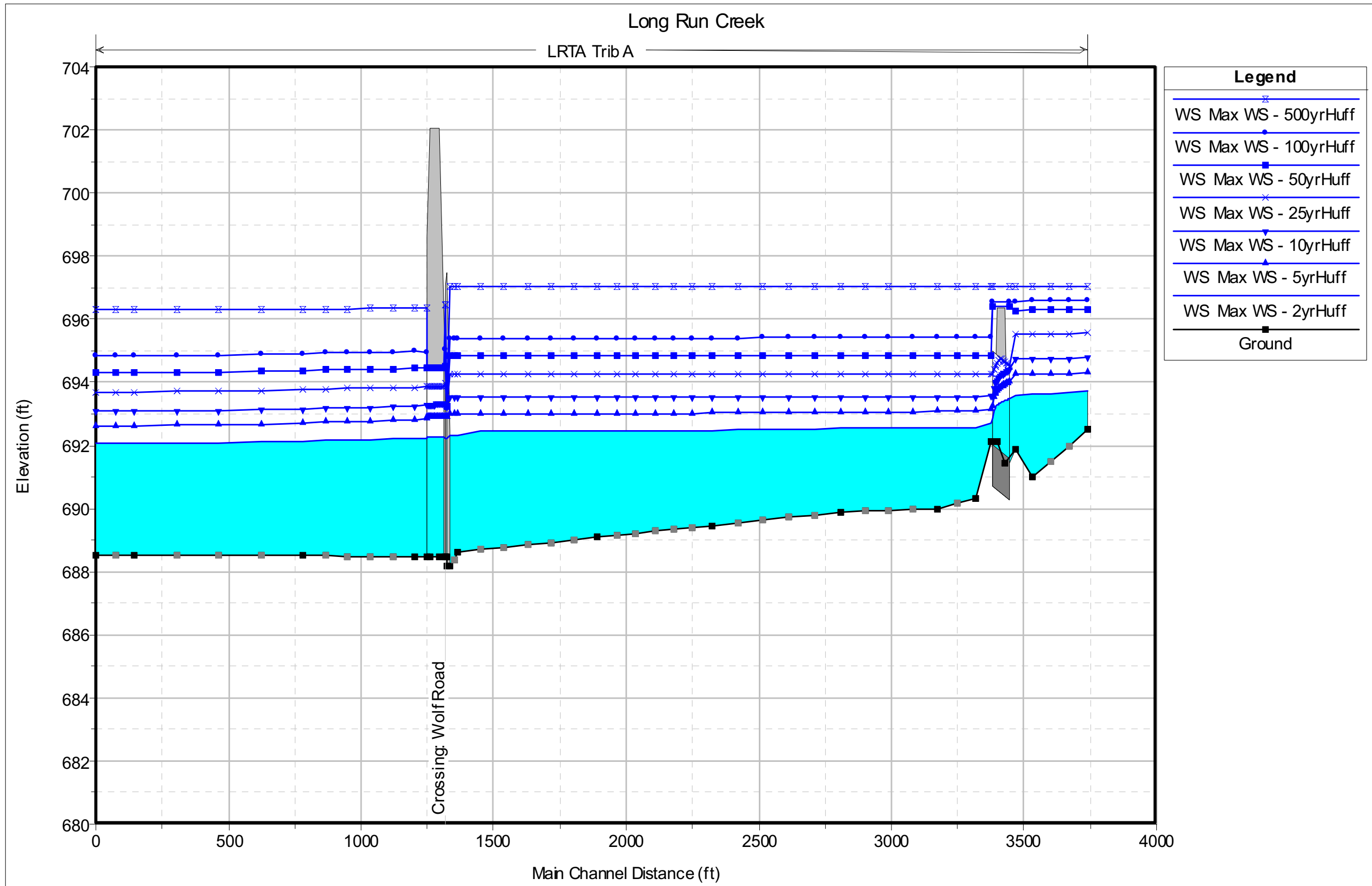
Long Run Creek from South of 143rd St. & Wolf Road to Will-Cook Rd.



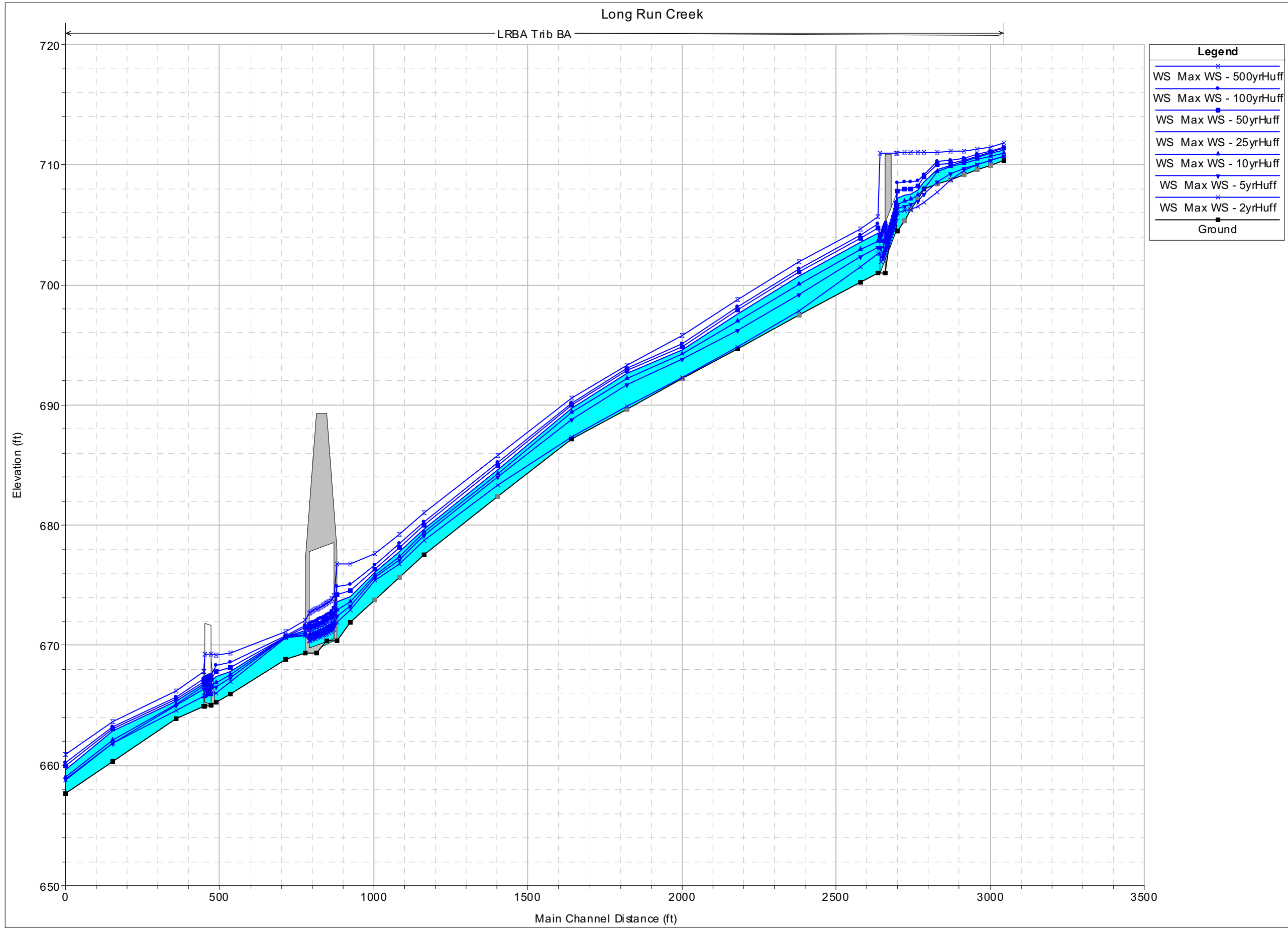
Long Run Creek Tributary B from Parker Rd. & Silver Fox Dr. to Maple Ave. & 131st St.



Long Run Creek from Maple Ave. & 131st St. to State St. & Archer Ave.

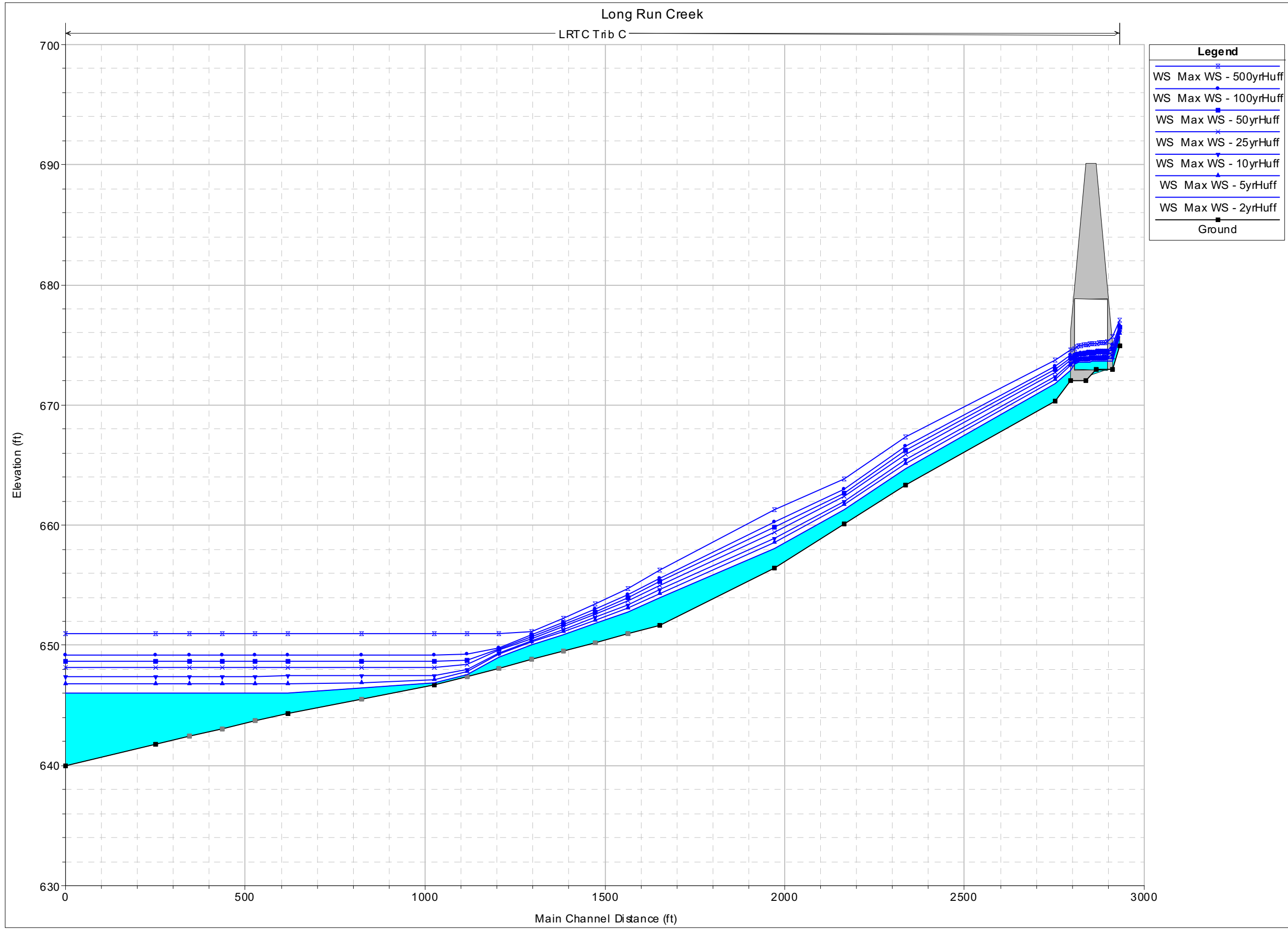


Long Run Creek Tributary A from 143rd St. & 108th Ave. to confluence with Long Run Creek



Long Run Creek Tributary BA from south of Jane Ave. & Archer Ave. to confluence with Long Run Creek Tributary B

*Note: 0.15 cfs is the minimum flow for tributary BA. Location of the BA is south of Jane Ave. & Archer Ave.



Long Run Creek Tributary C from 131st St. & Archer Ave. to confluence with Long Run Creek